
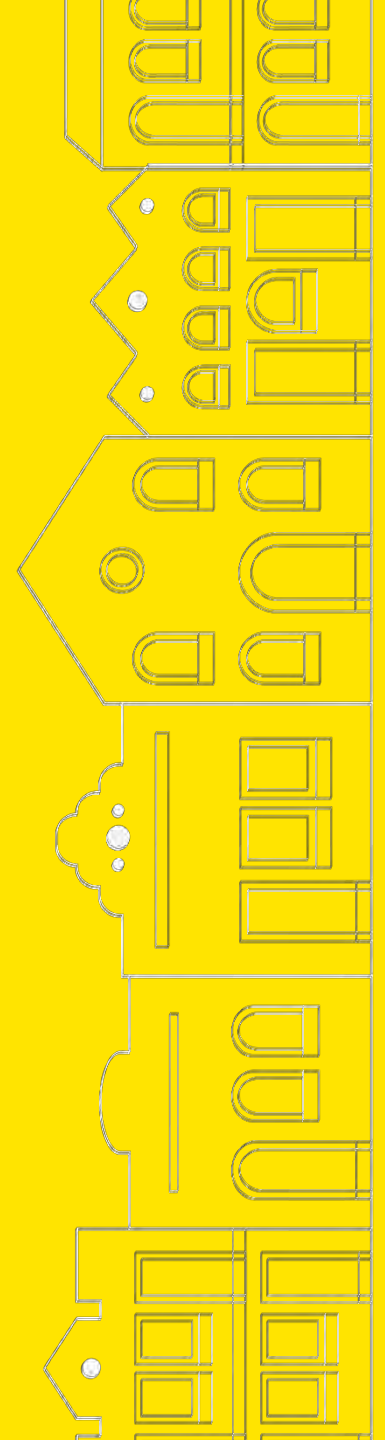


# Entre Caminhos

SILVÂNIA-GO



Lanna Rubia dos Santos



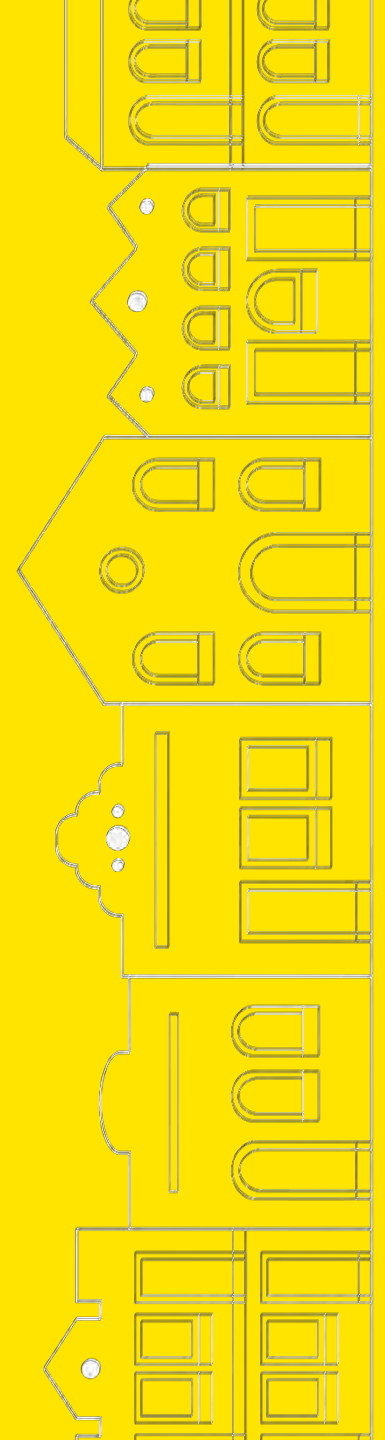


Foto 1: Projeto. Fonte: Lanna Rubia





Foto 2: Praça do Rosário, década de 1960. Fonte: Blog Olhar Cidadão Silvaniense



Foto 3: Estação Ferroviária,  
Silvânia-Go.

Fonte: [www.silvania.go.gov.br](http://www.silvania.go.gov.br)

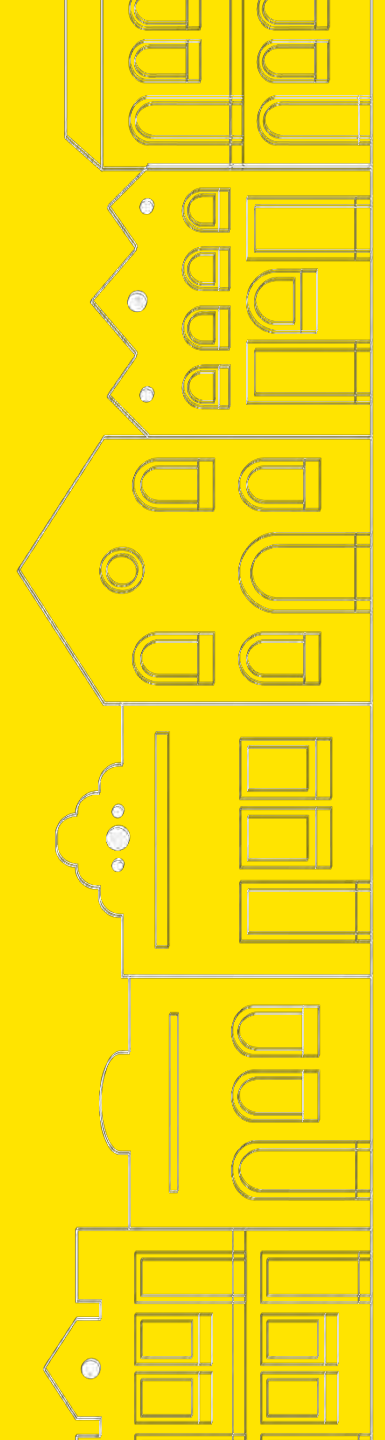




Foto 4: Igreja Nosso Senhor do Bonfim, Silvânia-Go. Fonte: Lanna Rubia

Foto 5: Imagem Nosso Senhor do Bonfim.  
Fonte: [www.mariahelena.pt](http://www.mariahelena.pt)





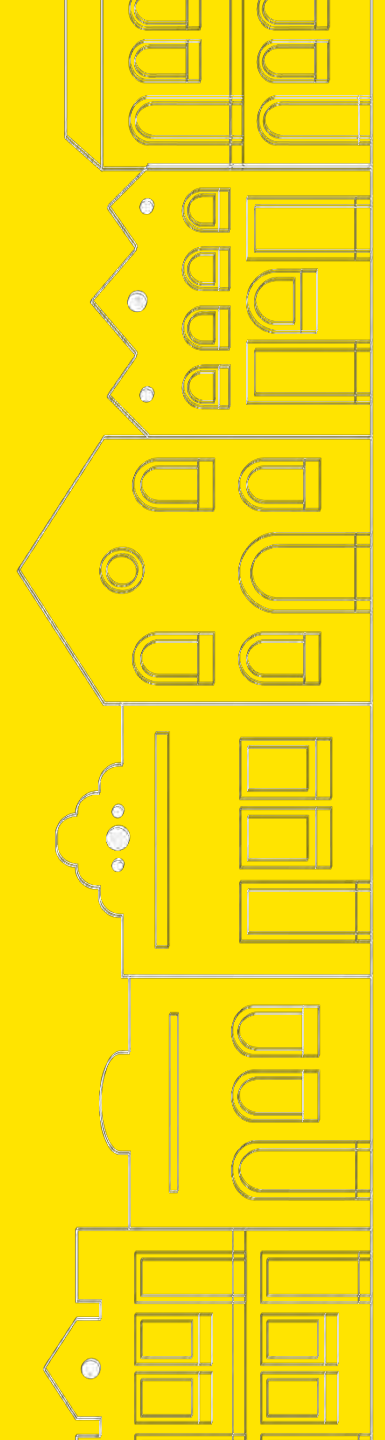
*Foto 7: Fachada Ginásio Anchieta, 1944.*

*Fonte: Arquivo Família Zico Fabrício*

*Foto 6: Fachada Instituto Auxiliadora, 1940.*

*Fonte:*

*[www.youtube.com/watch?v=FEDDuagGtbY](http://www.youtube.com/watch?v=FEDDuagGtbY)*



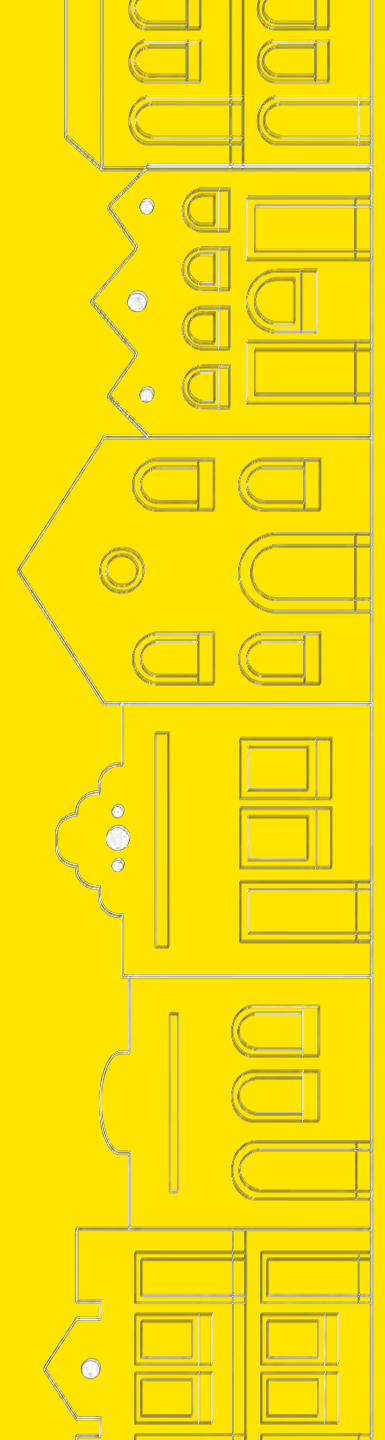
# MEMÓRIA - Silvânia

6/71

Mapa 1: Localização Geográfica de Silvânia e Cidades do entorno



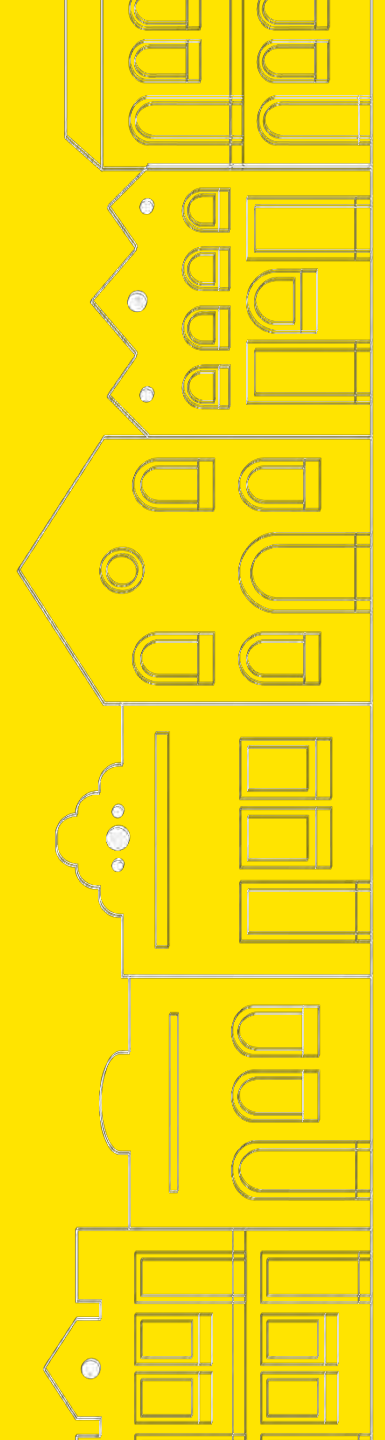
Foto 8: Praça do Rosário, jardim público, década de 1930. Fonte: [www.facebook.com/silvaniaantiga](http://www.facebook.com/silvaniaantiga)

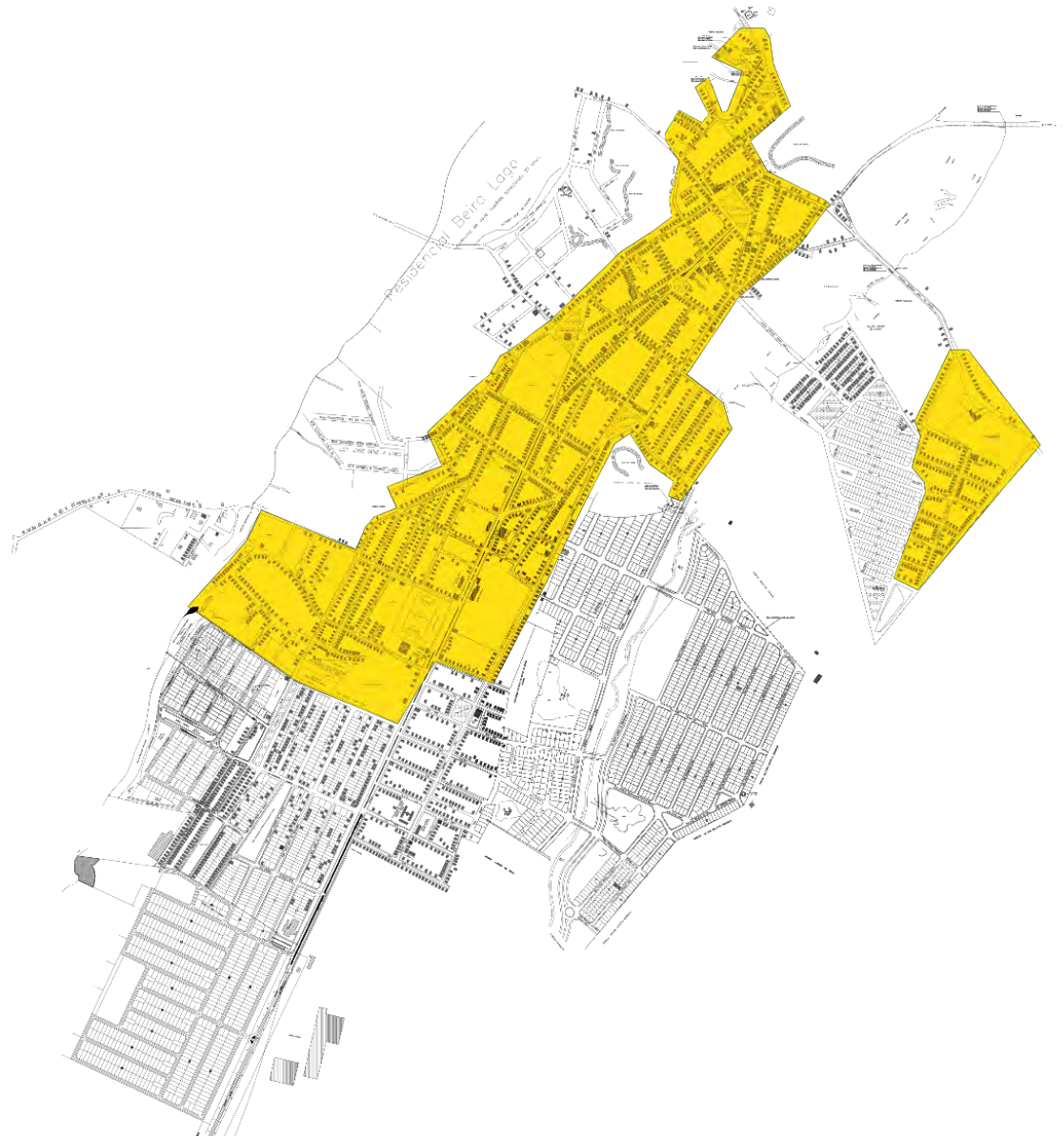




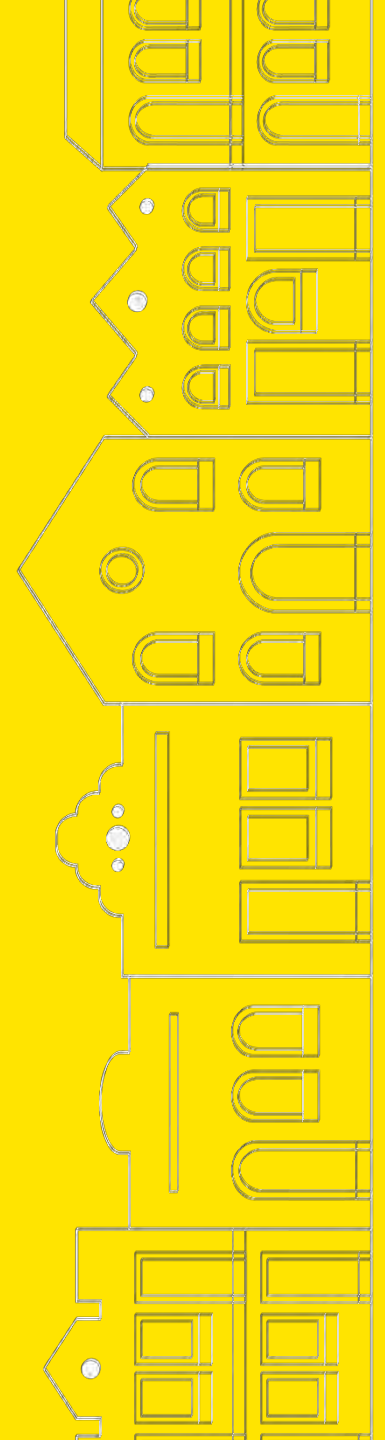


Mapa 1: Evolução Urbana de 1774-1950





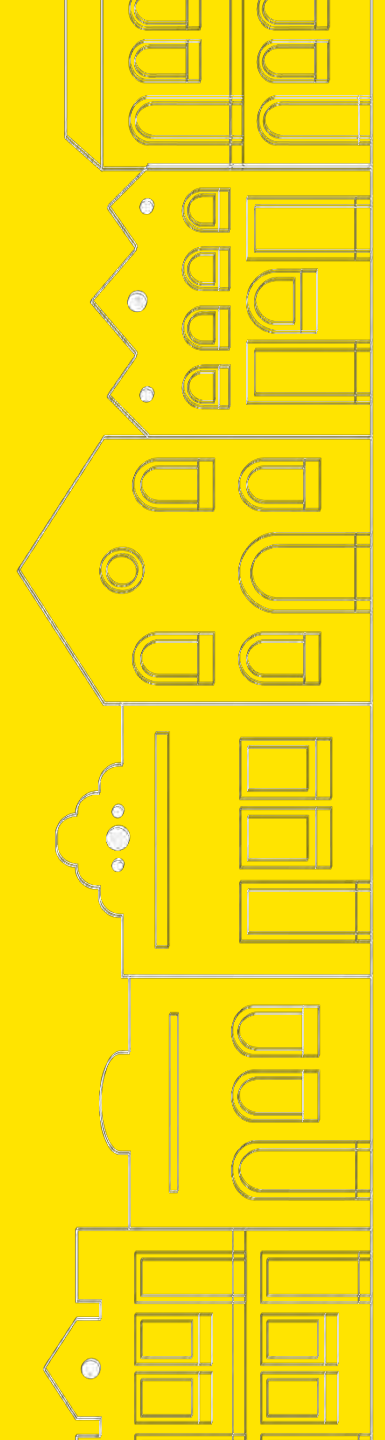
Mapa 2: Evolução Urbana de 1950-1980

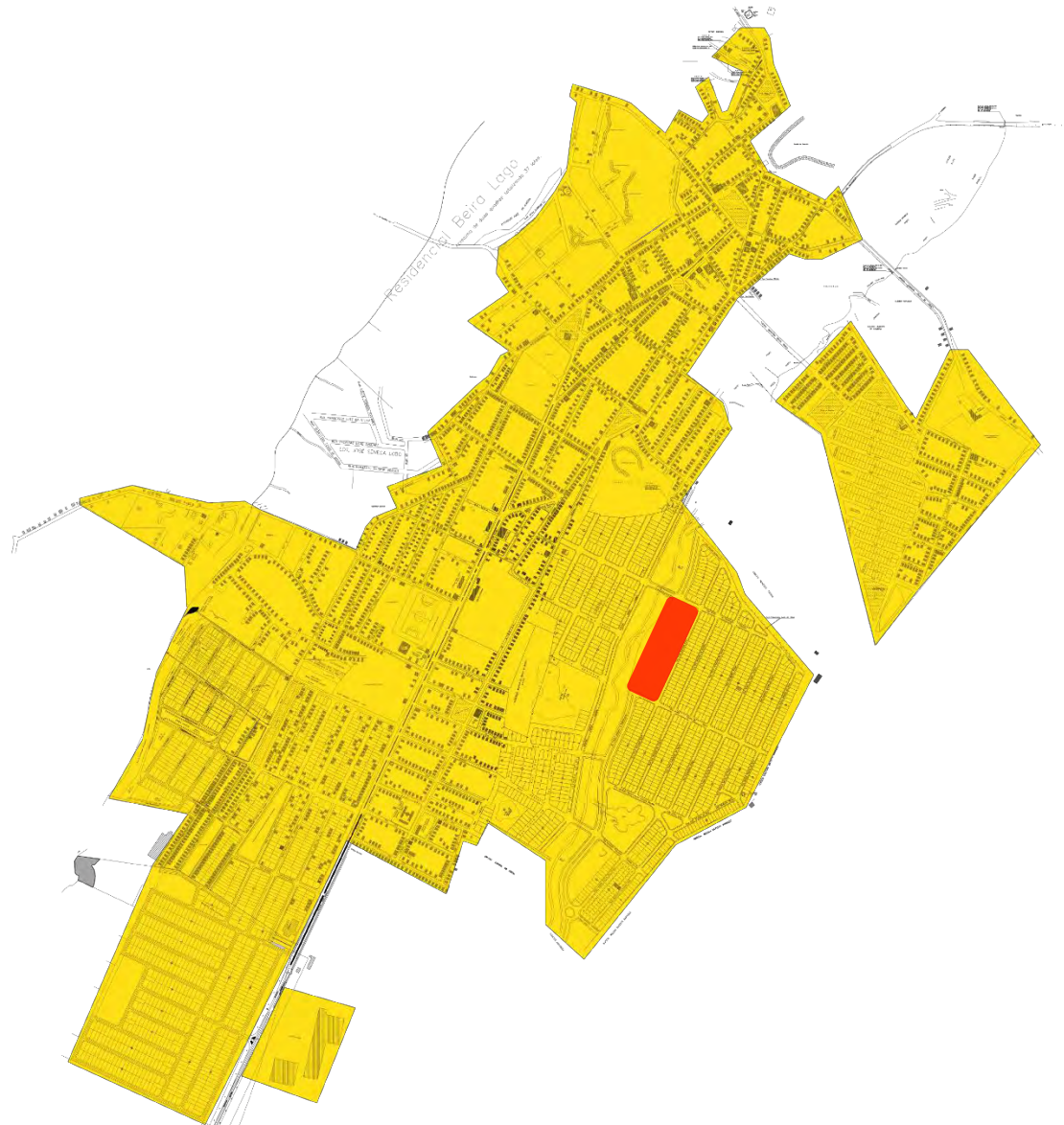




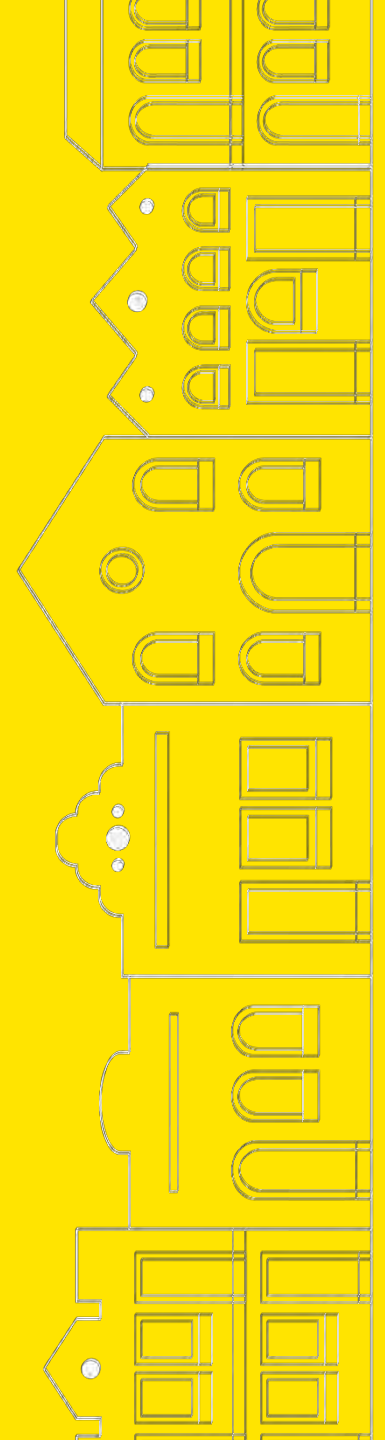


Mapa 4: Evolução Urbana de 2000-2010

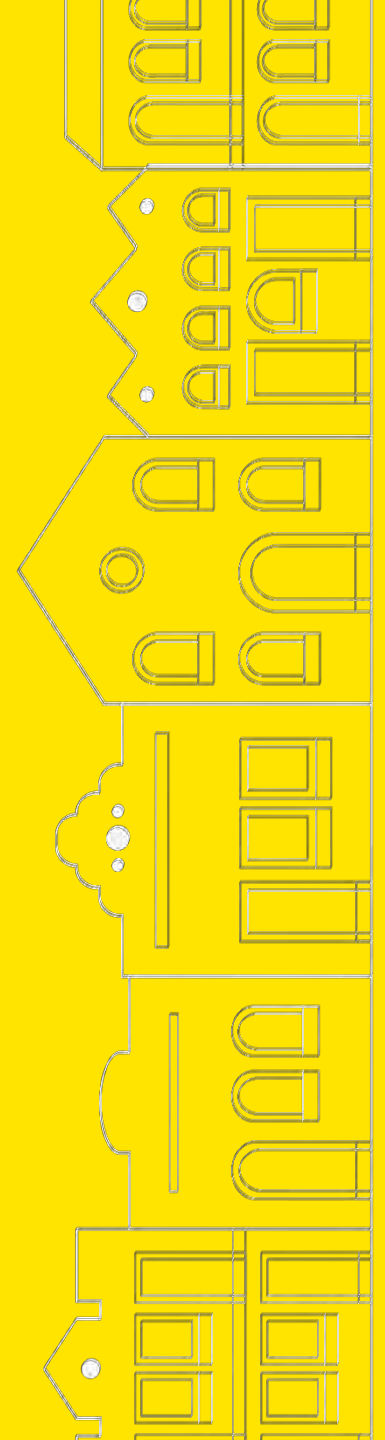
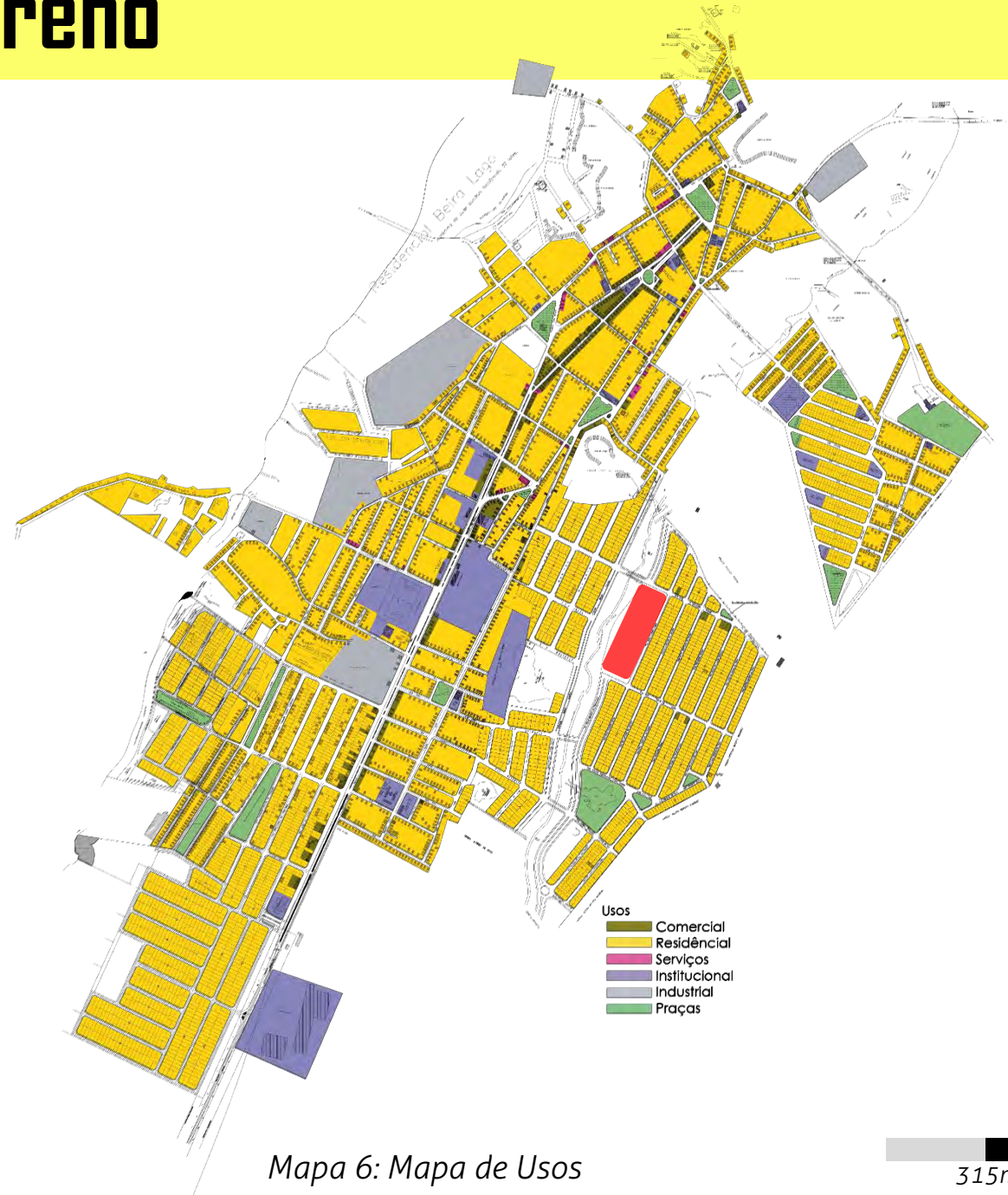


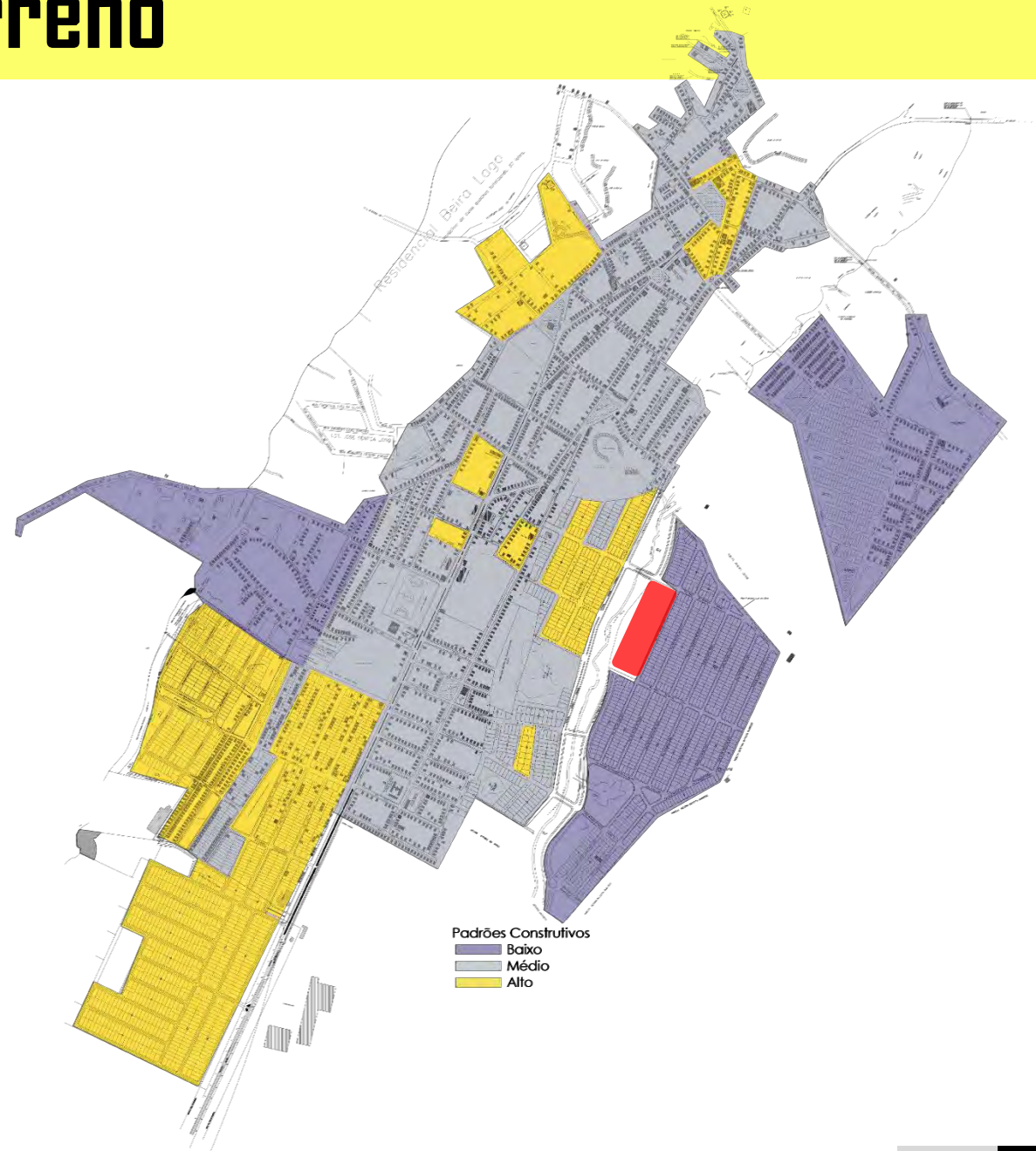


Mapa 5: Perímetro Urbano Atual (2020)









Mapa 7: Mapa de Padrões Construtivos

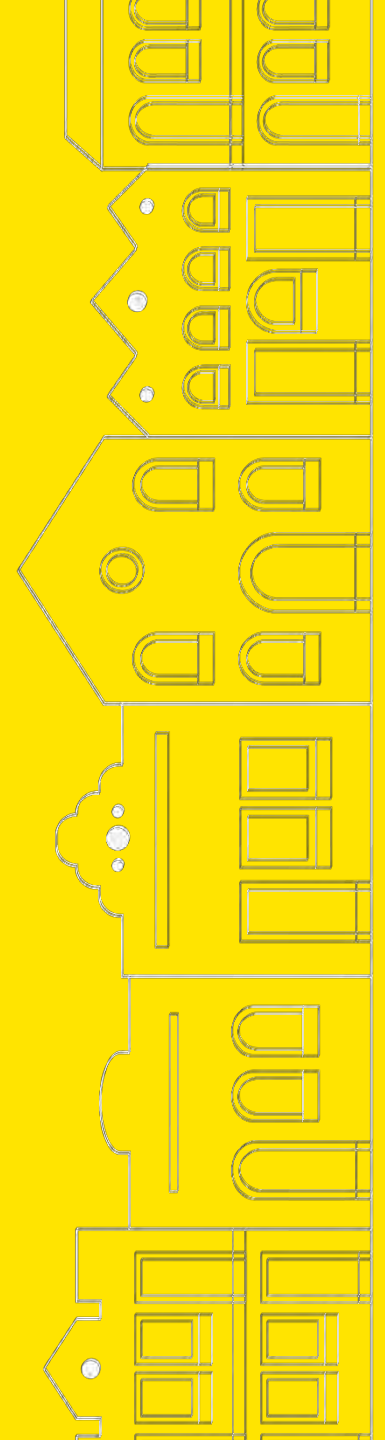




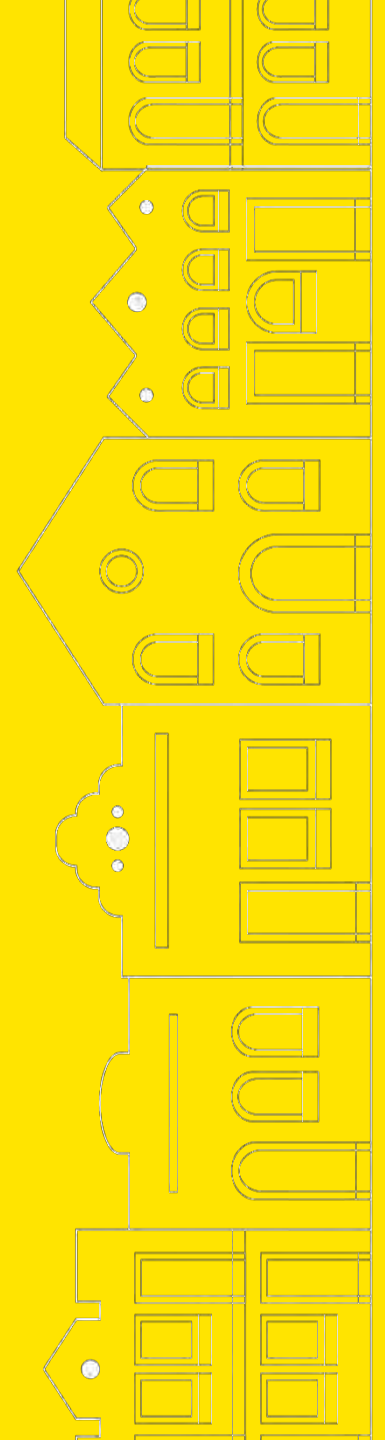


Foto 9: Começo de Asfaltamento no Bairro. Fonte: Google maps

Foto 10: Casa Padrão médio. Fonte: Lanna Rubia



Foto 11: Casa Padrão Baixo. Fonte: Lanna Rubia





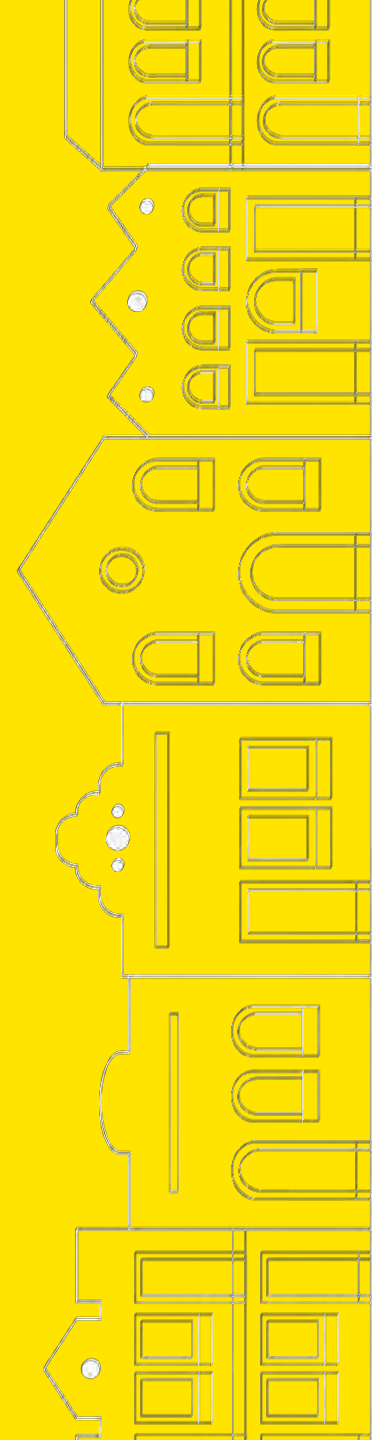


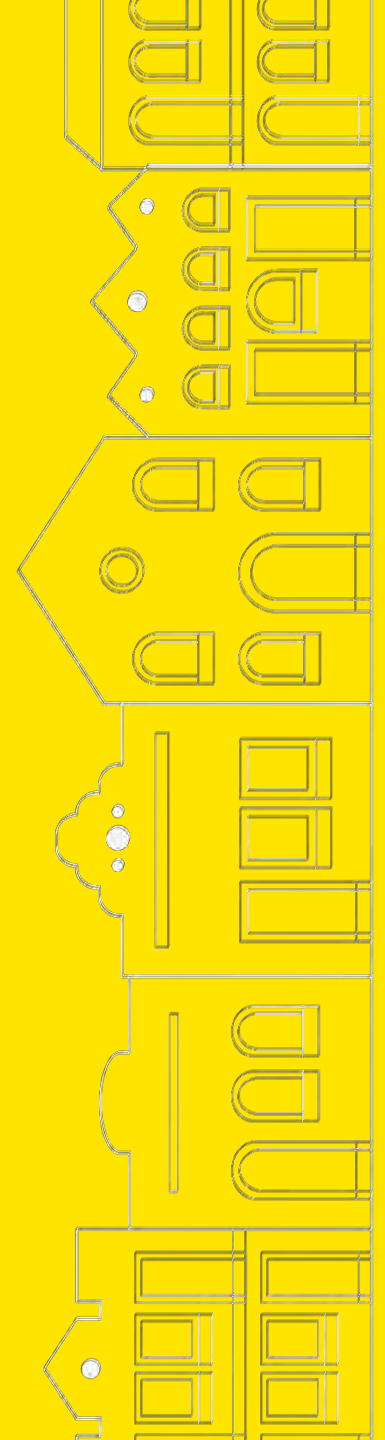




Foto 13: Pré-Existência. Fonte: Lanna Rubia



Foto 14: Acessos ao terreno. Fonte: Lanna Rubia





*Foto 15: Cinema Popular na Praça do Rosário, 2018. Fonte: [www.silvania.go.gov.br](http://www.silvania.go.gov.br)*



*Foto 16: Desfile Cívico na Praça do Rosário, 1970. Fonte: Acervo Ginásio Anchieta*

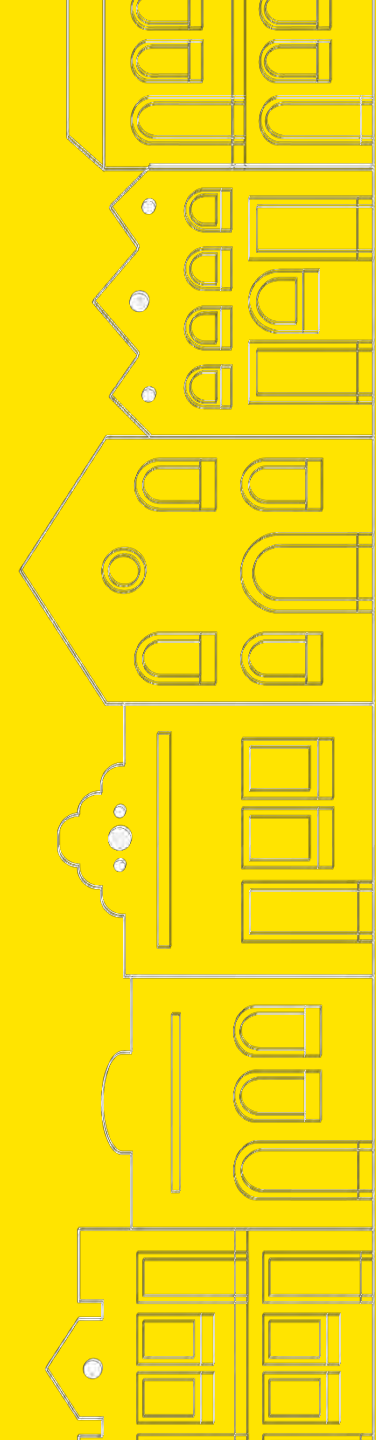


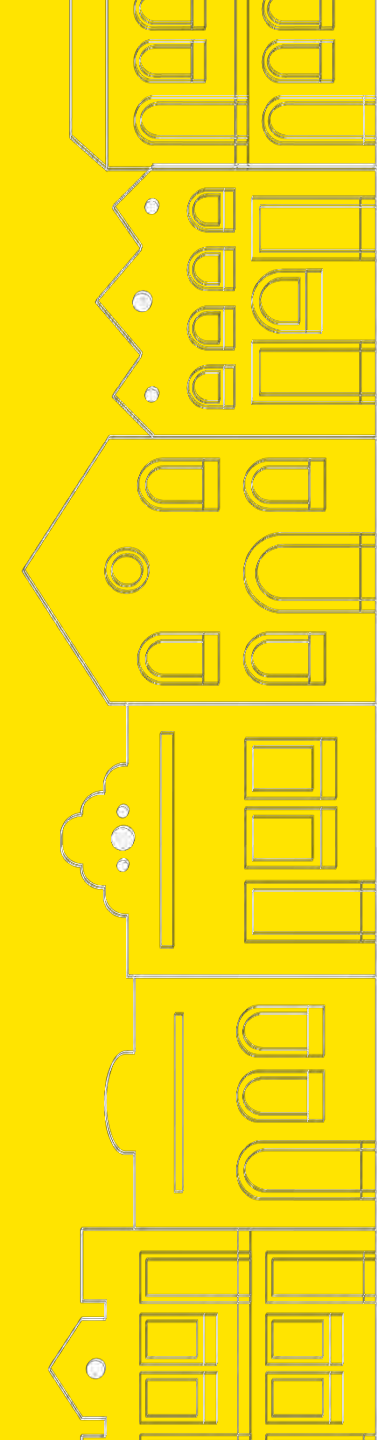




Foto 17: Praça do Rosário, 2019. Fonte: Lanna Rubia



Foto 18: Praça do Rosário, 2019. Fonte: Lanna Rubia





Mapa 8: Mapa de Praças e Espaços Verdes Existentes

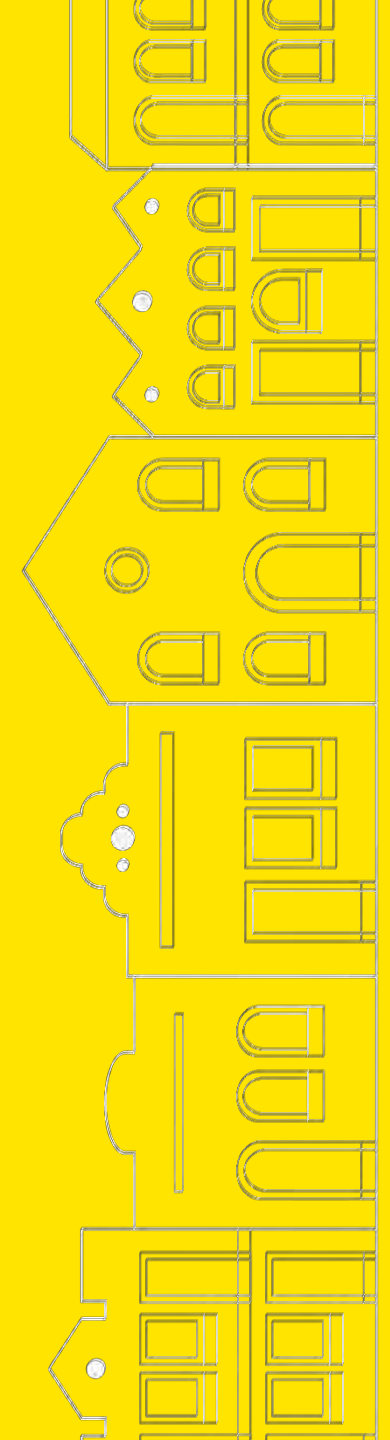








Foto 19: Terreno e usuário. Fonte: Lanna Rubia



Foto 20: Terreno e usuário.. Fonte: Lanna Rubia

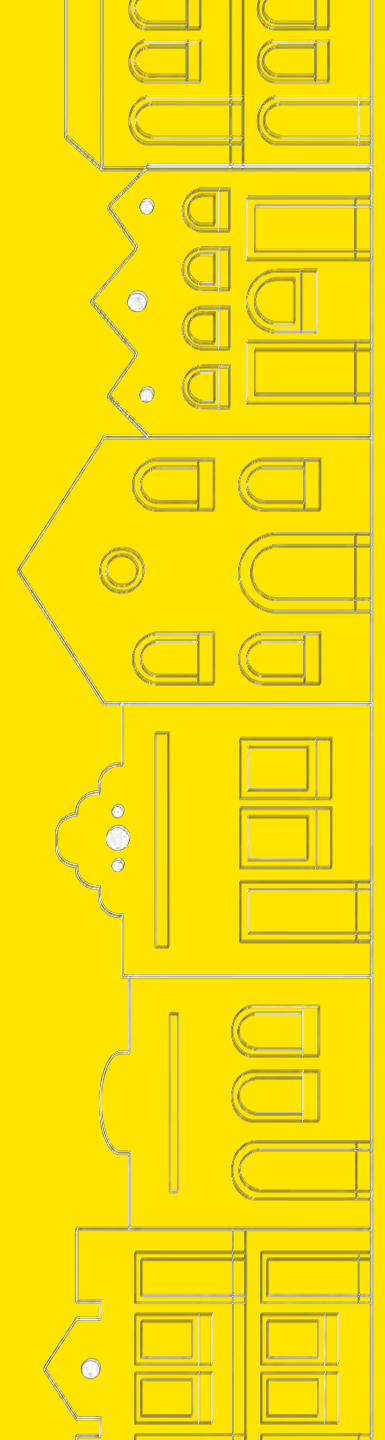




Foto 21: Fachada de Casarão. Fonte: Lanna Rubia



Foto 22: Casarão. Fonte: Lanna Rubia

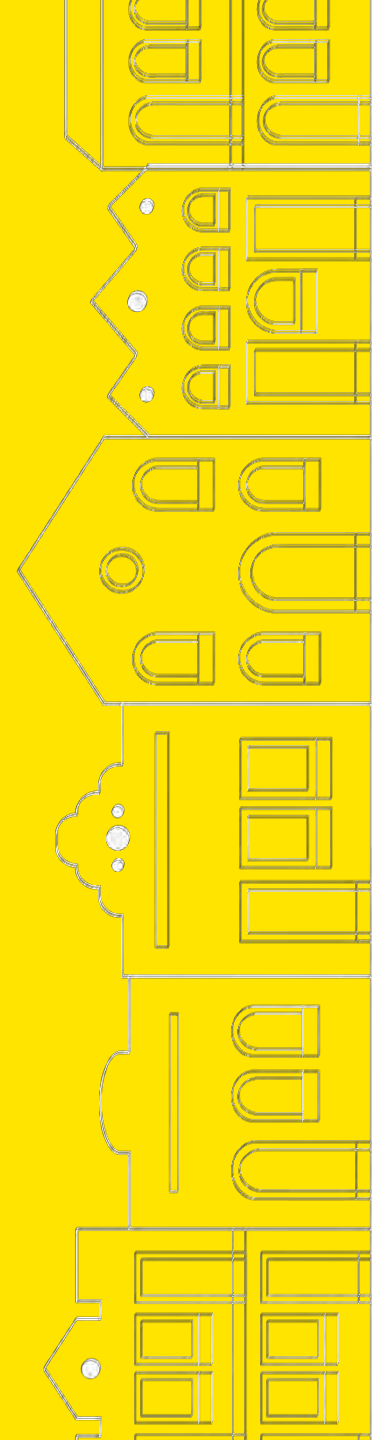


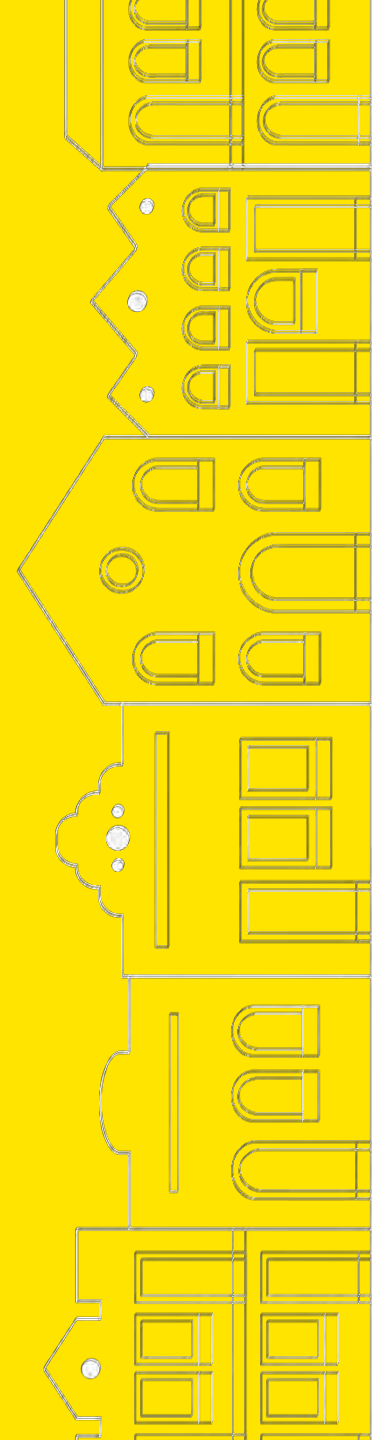




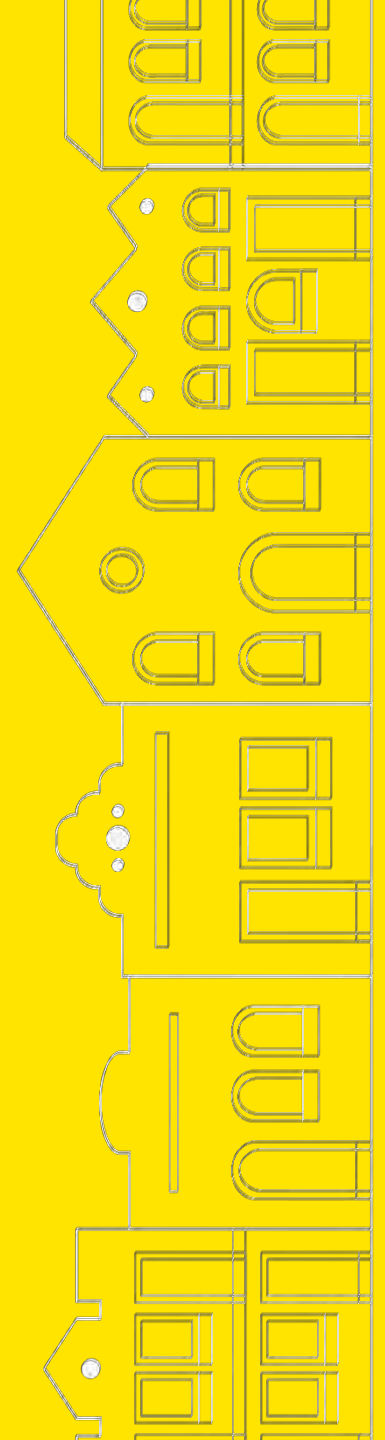
Foto 23: Pistas de caminhada no terreno. Fonte: Lanna Rubia



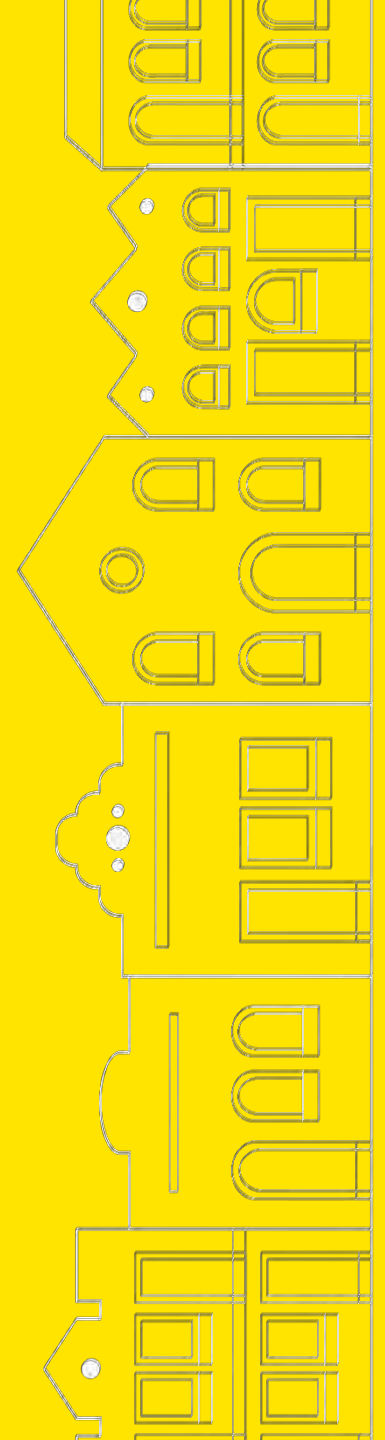
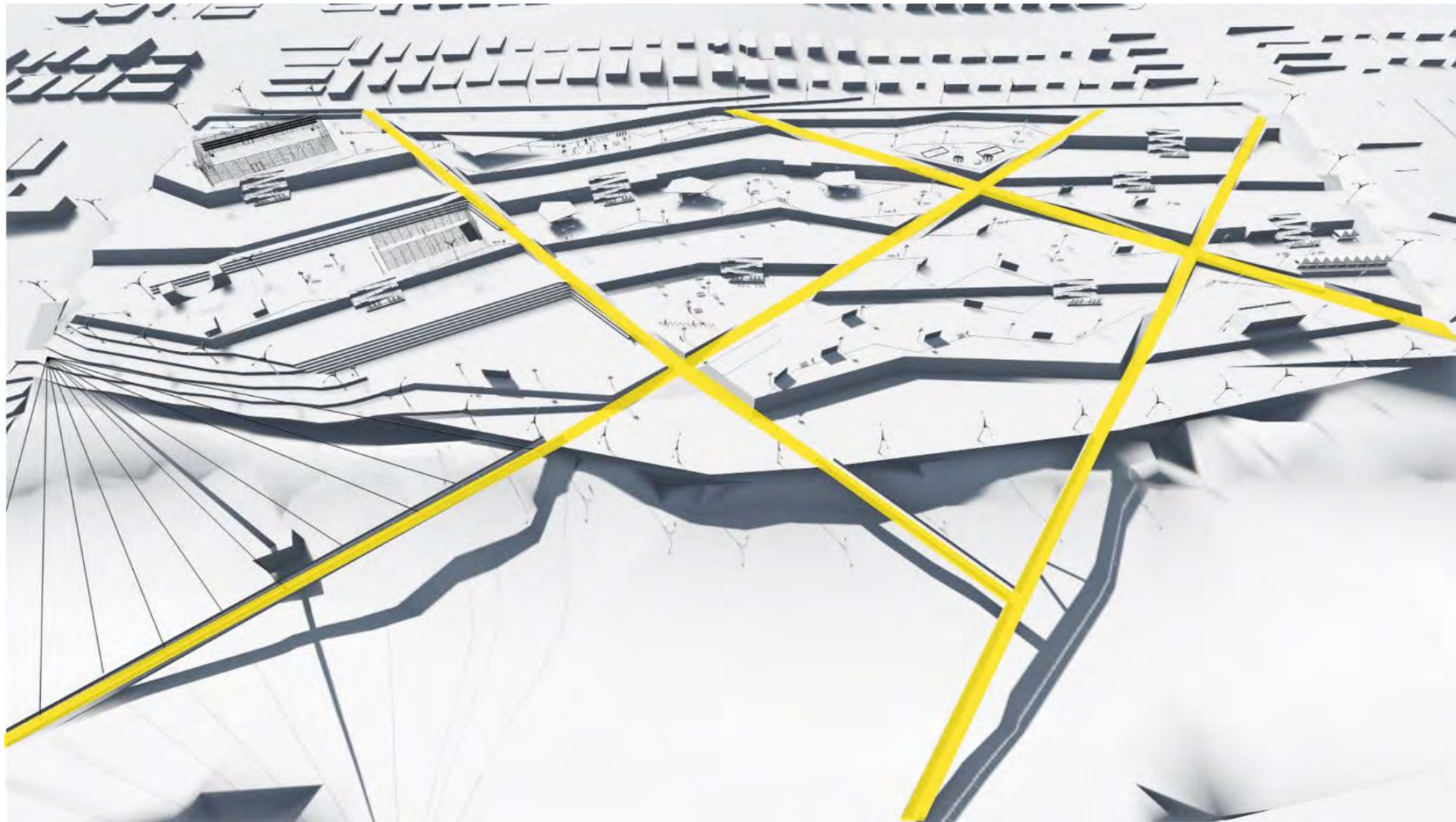
Foto 24: Terreno. Fonte: Lanna Rubia













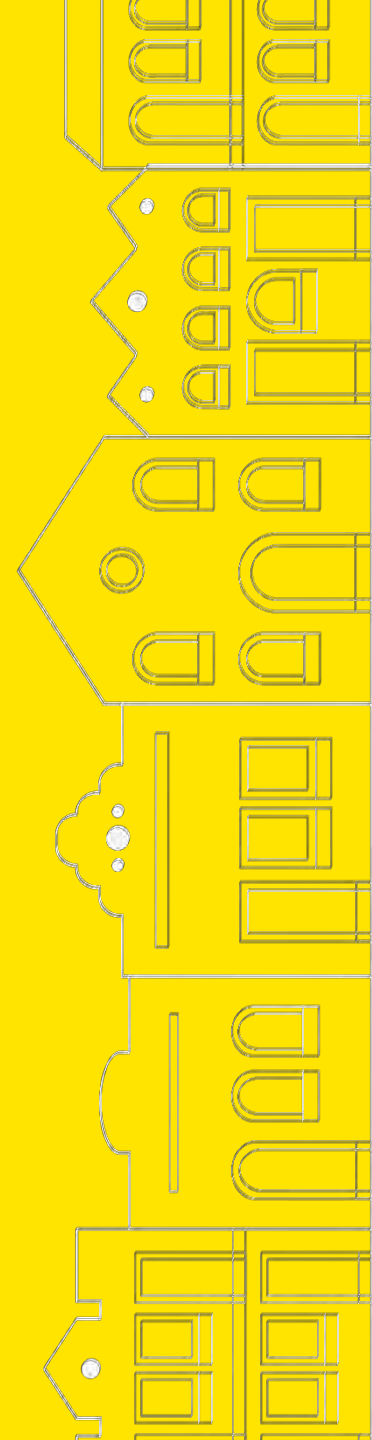



Foto 26: Diagrama de Caminhos. Fonte: Lanna Rubia








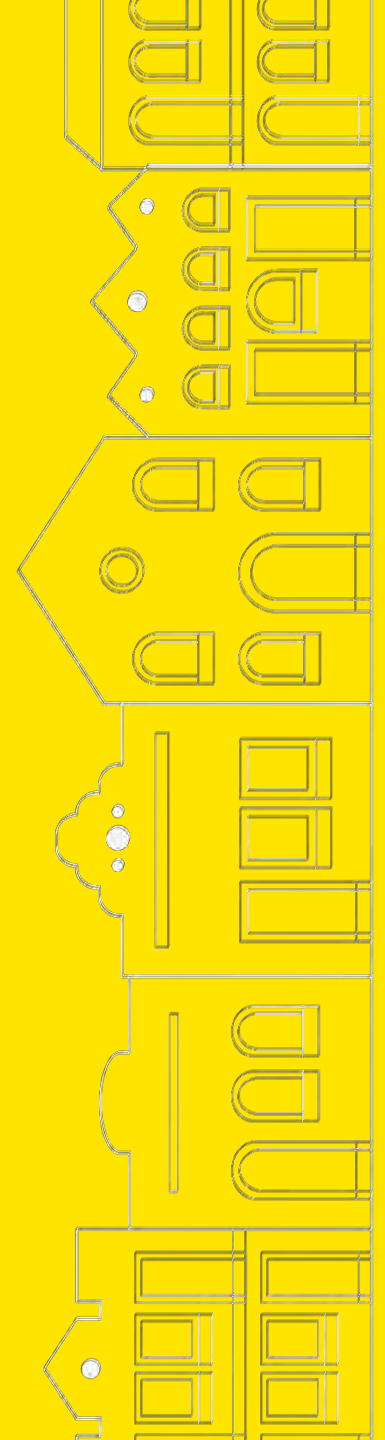




Mapa 13: Programa. Fonte: Lanna Rubia

## LEGENDA:

-  *Esporte - Quadra Poliesportiva*
-  *Esporte - Quadra de Areia*  
*Rampas para skate*
-  *Esporte - Academia Aberta*
-  *Esporte - Bicicletário*
-  *Lazer - Quiosques*
-  *Lazer - Playground*
-  *Lazer - Árvores Frutíferas*
-  *Lazer - Cinema Aberto*
-  *Cultura - Museu Aberto*
-  *Serviços - Feira*
-  *Serviços - Sala Multiuso*



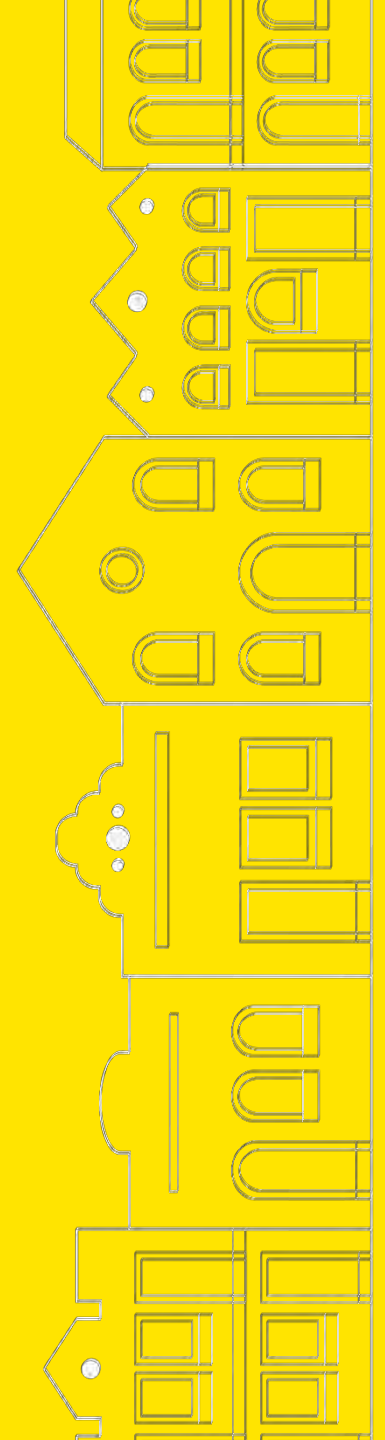


Foto 27: Projeto. Fonte: Lanna Rubia



# PARQUE HISTÓRICO - Implantação

29/71



■	Nível 0,0	■	Nível +13,0
■	Nível +13,0	■	Nível +3,0
■	Nível +10,0	■	Nível +10,0
■	Nível +7,0	■	Nível +12,0
■	Nível +7,0	■	Nível +7,0
■	Nível +5,0	■	Nível +9,0
■	Nível +2,0	■	Nível +12,0
■	Nível +14,0	■	Nível +9,0
■	Nível +12,0	■	Nível +7,0
■	Nível +10,0	■	Nível +4,0
■	Nível +7,0	■	Nível +3,0
■	Nível +5,0	■	Nível +2,0
■	Nível +3,0		

Mapa 14: Níveis. Fonte: Lanna Rubia

Corte 1: Nível +13,0 e +10,0. Fonte Lanna Rubia





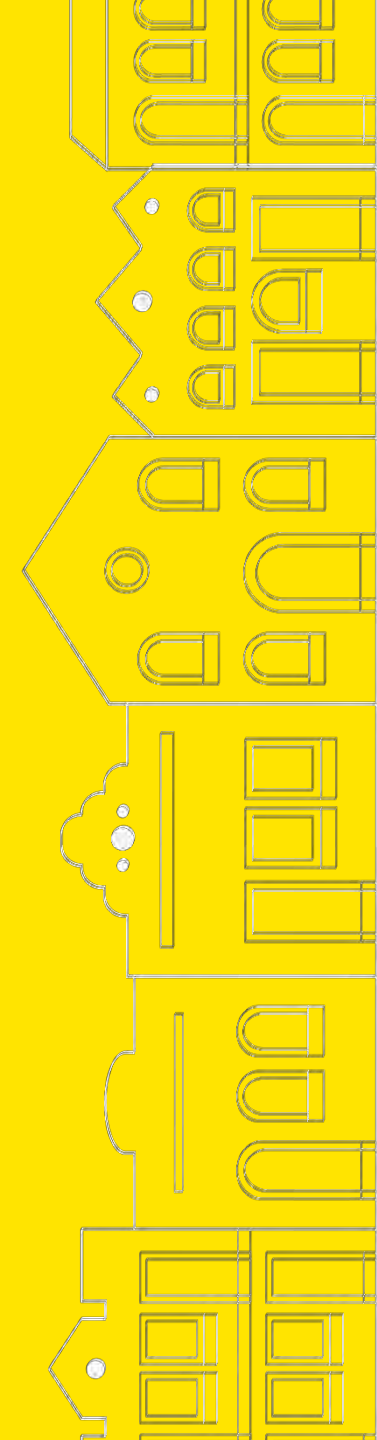
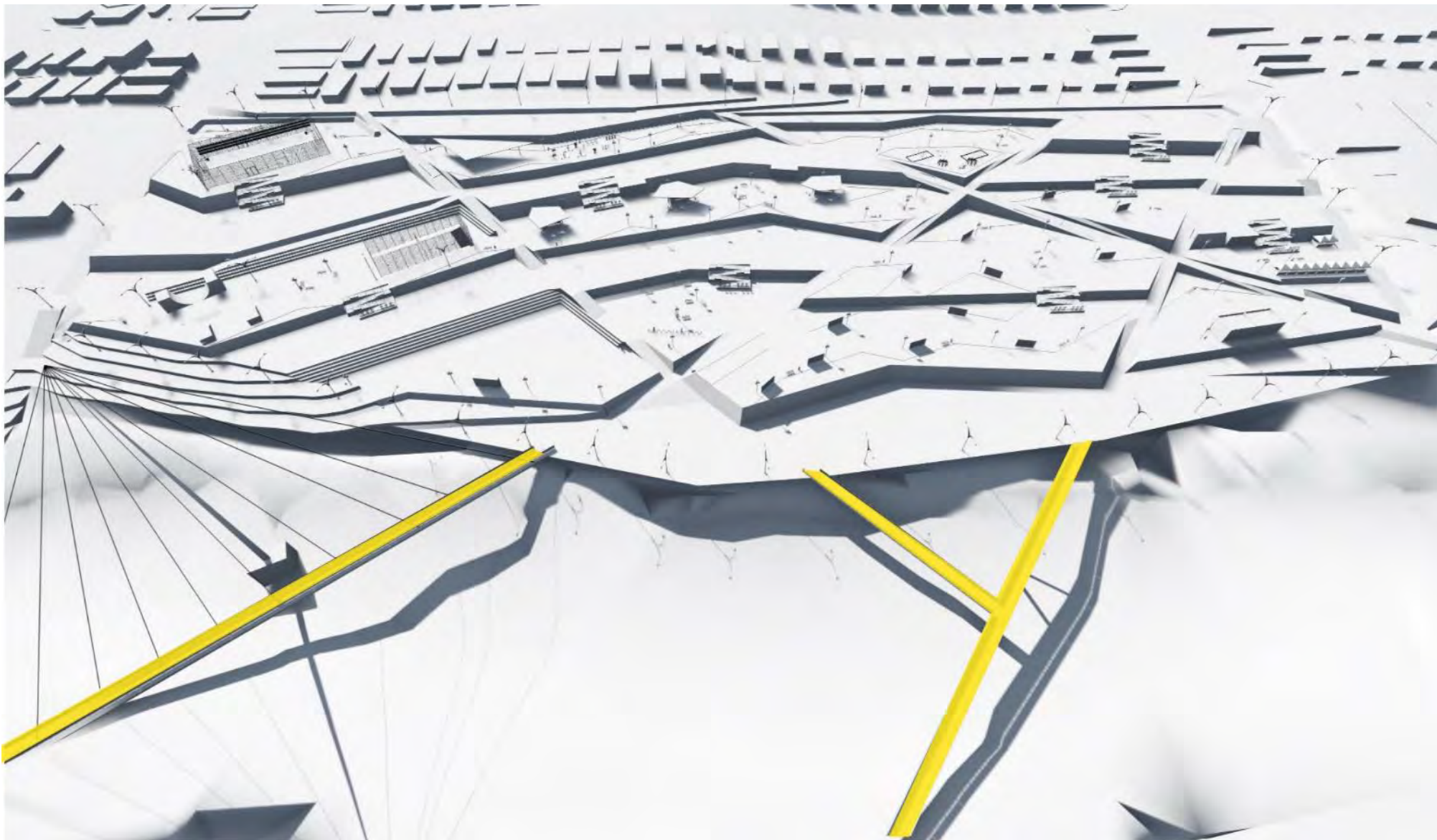
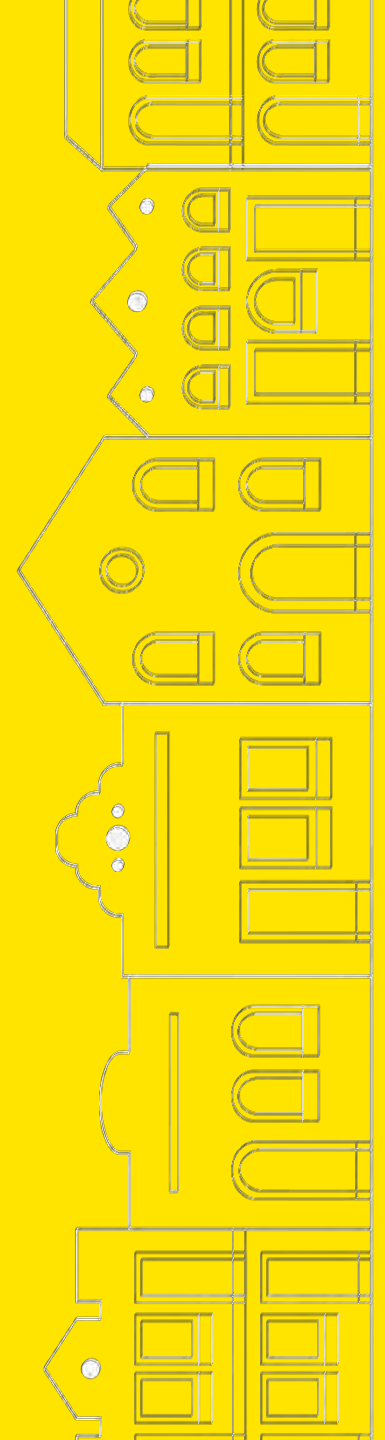


Foto 28: Projeto. Fonte: Lanna Rubia

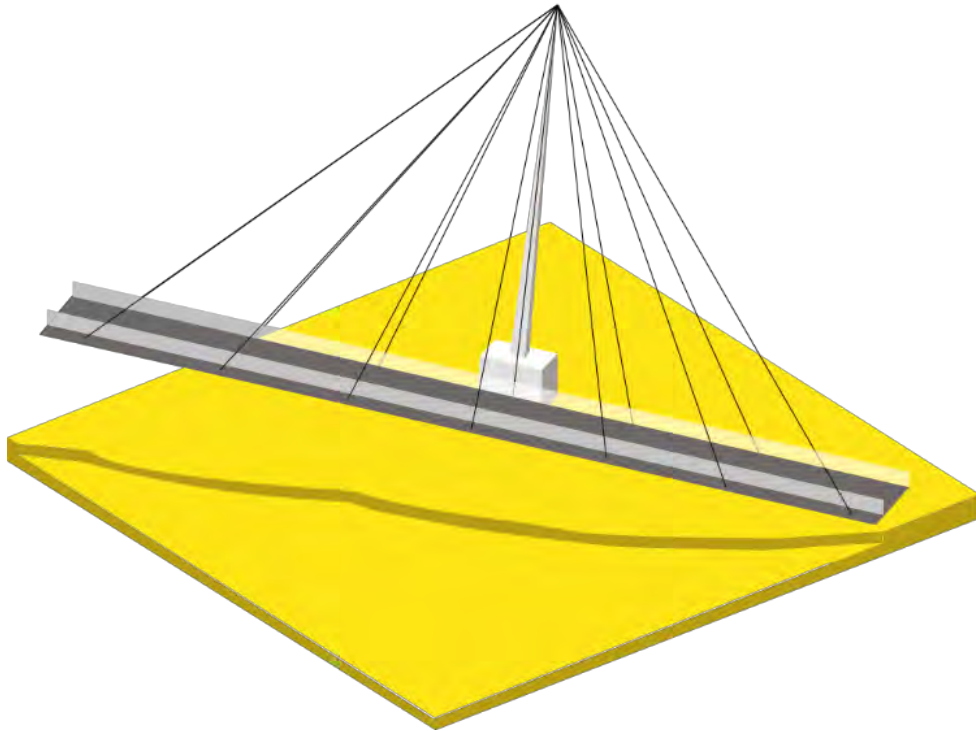




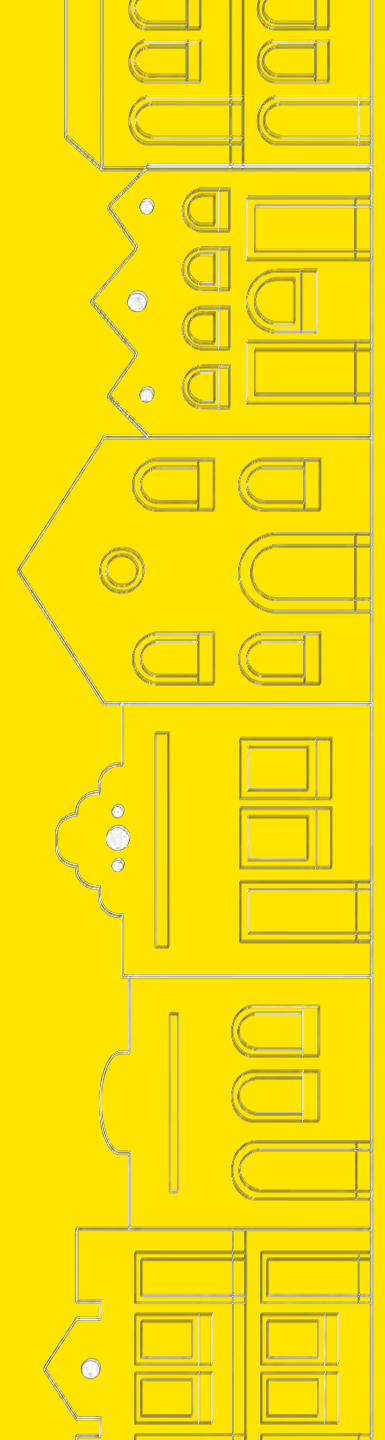

Mapa 15: Passarelas. Fonte: Lanna Rubia



*Passarela A*



*Passarela B*






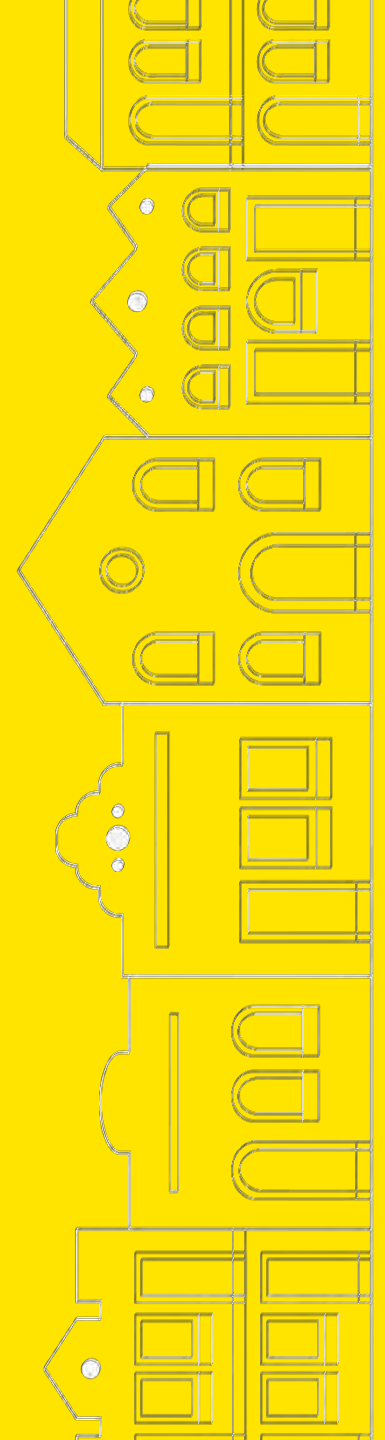


Foto 30: Passarelas. Fonte: Lanna Rubia




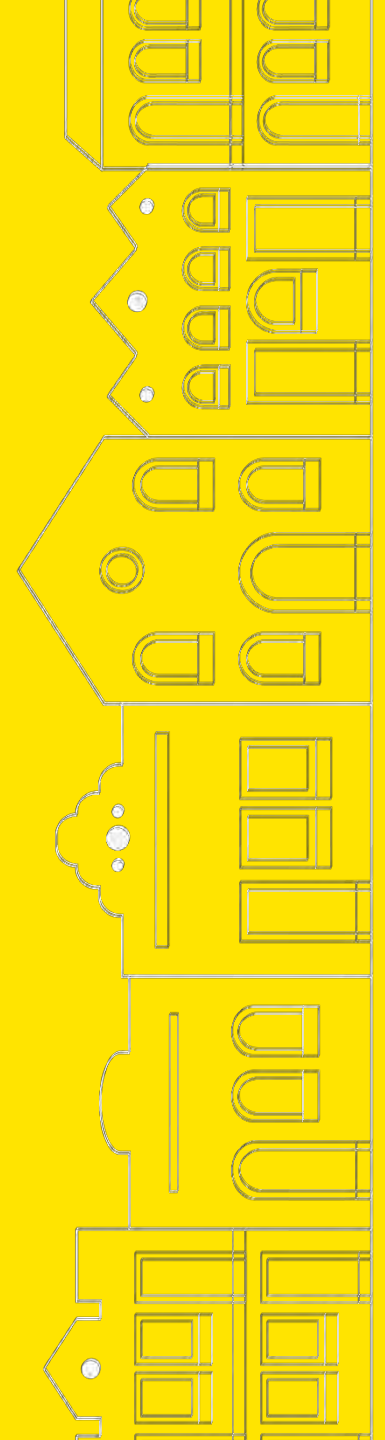


Foto 31: Passarela A. Fonte: Lanna Rubia








Foto 32: Passarela B. Fonte: Lanna Rubia

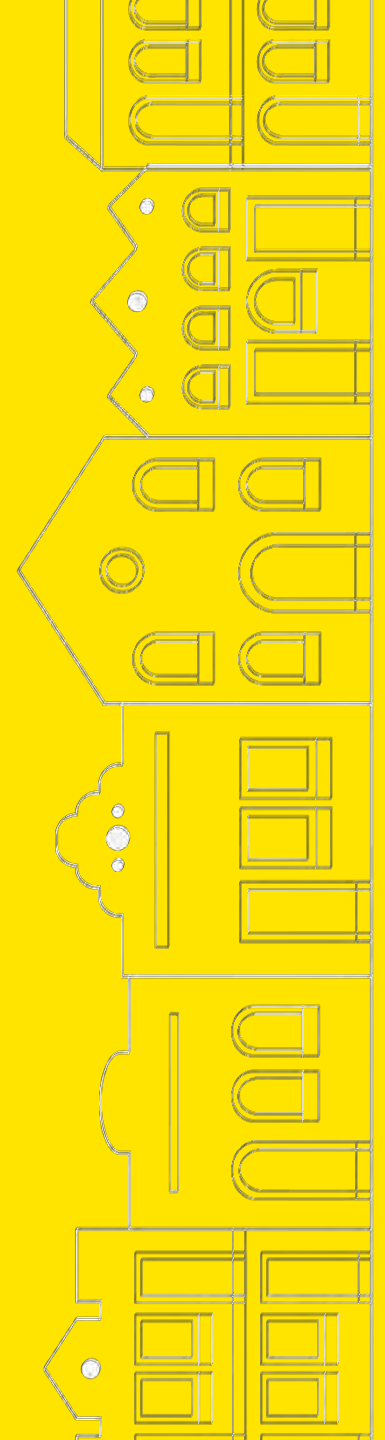
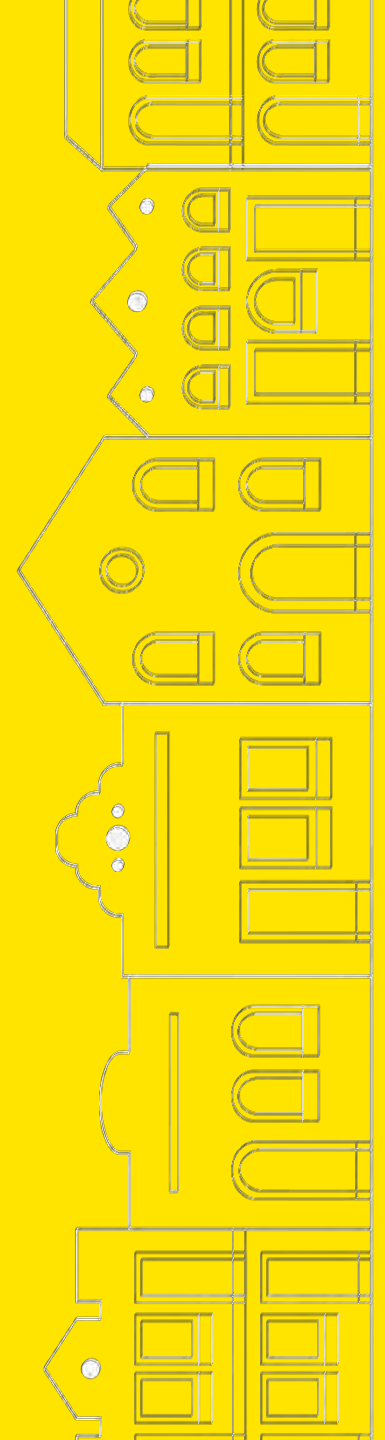


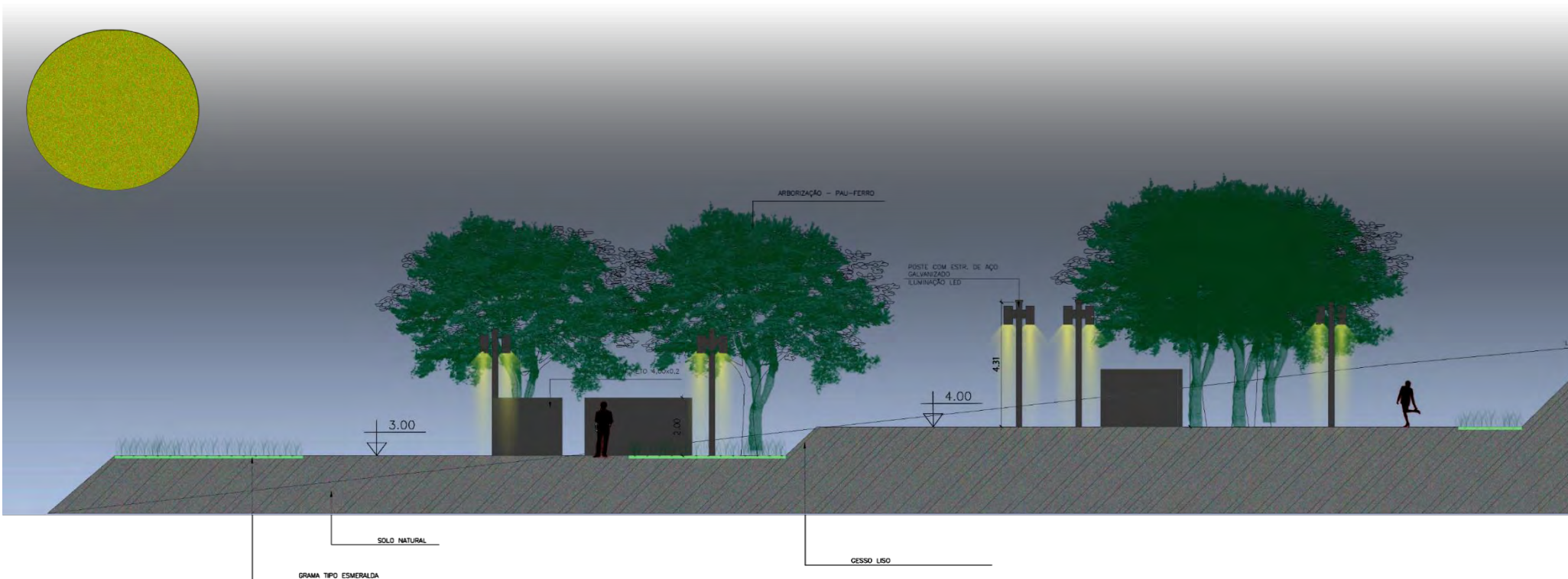




Foto 33: Museu Aberto. Fonte: Lanna Rubia







Corte 2: Museu Aberto. Fonte Lanna Rubia

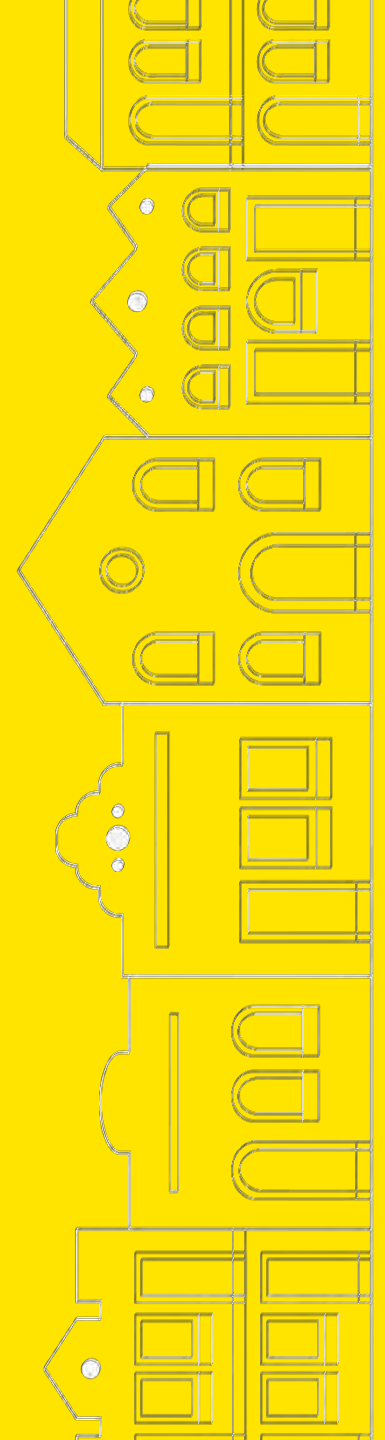


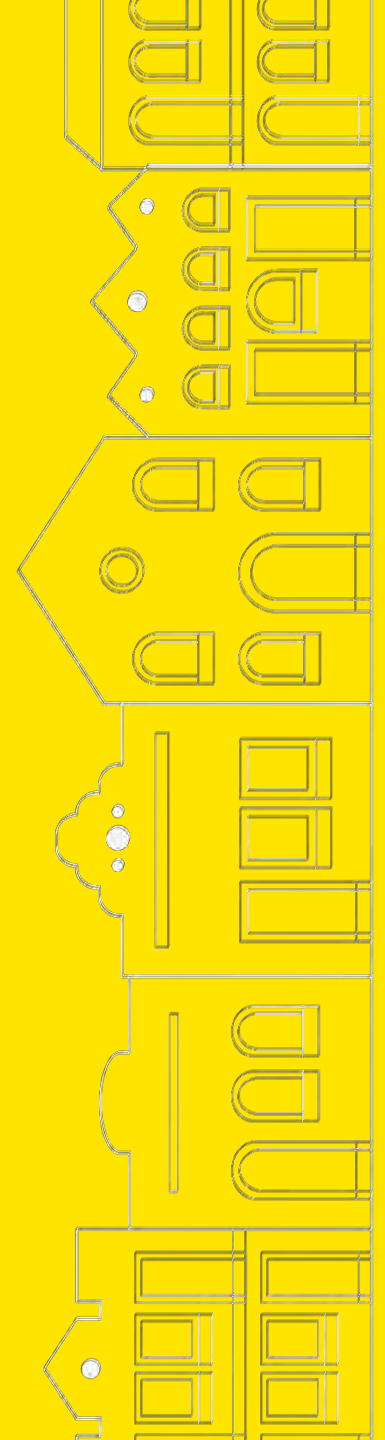




Foto 34: Pau-Ferro



Foto 35: Angico Branco



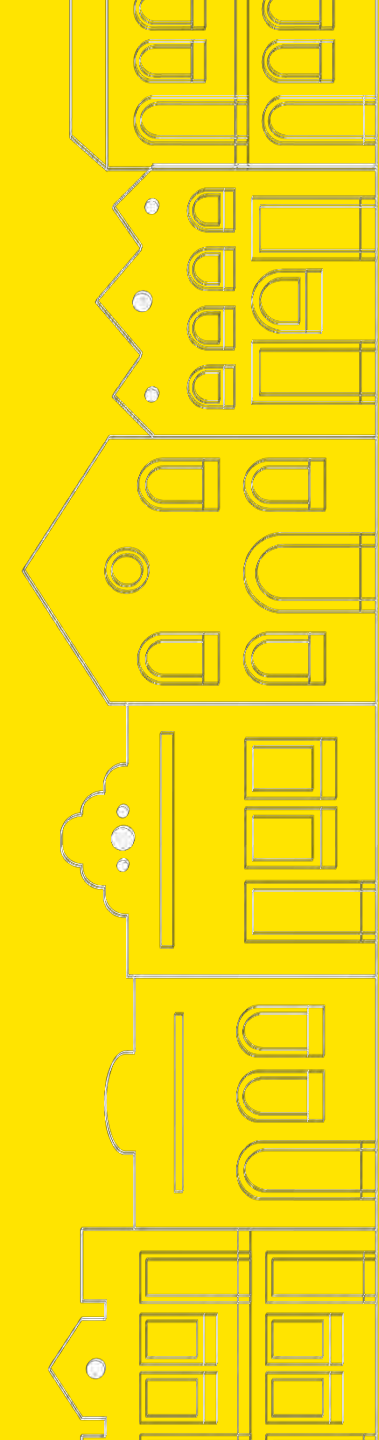




*Foto 36: Palmeira Imperial*



*Foto 37: Grama Esmeralda*





# Parque Histórico – Vegetação

40/71

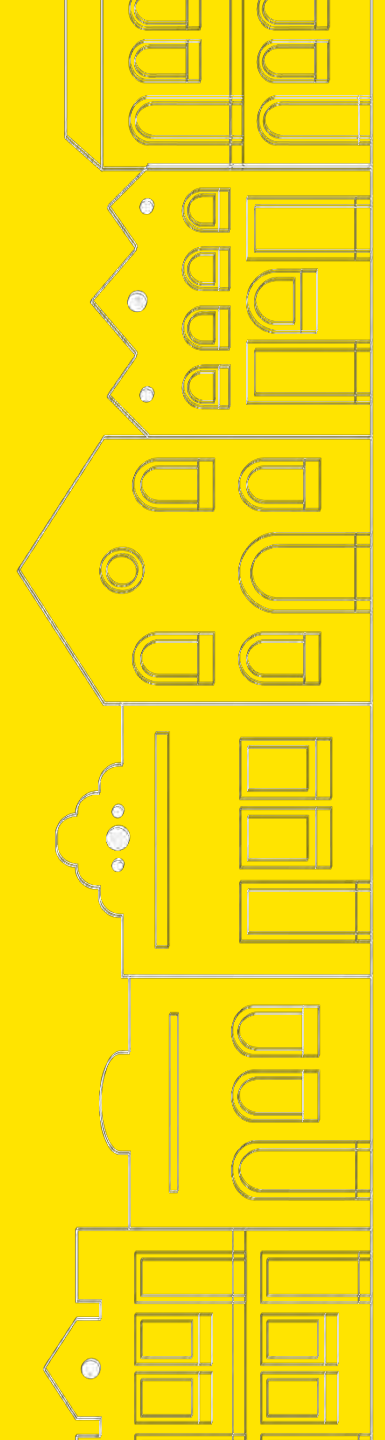
Foto 38: Laranjinha Pacu



Foto 39: Baru



Foto 40: Mangabeira





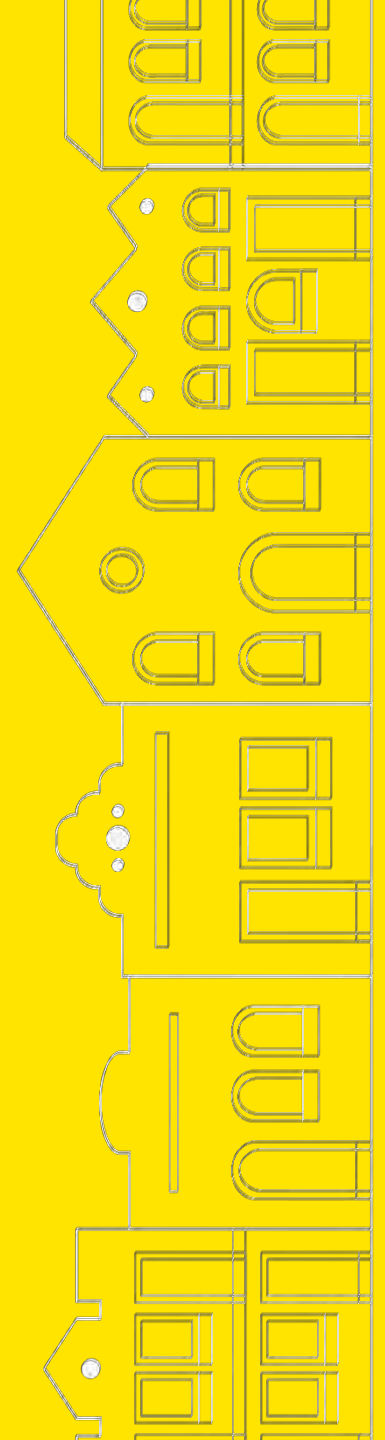
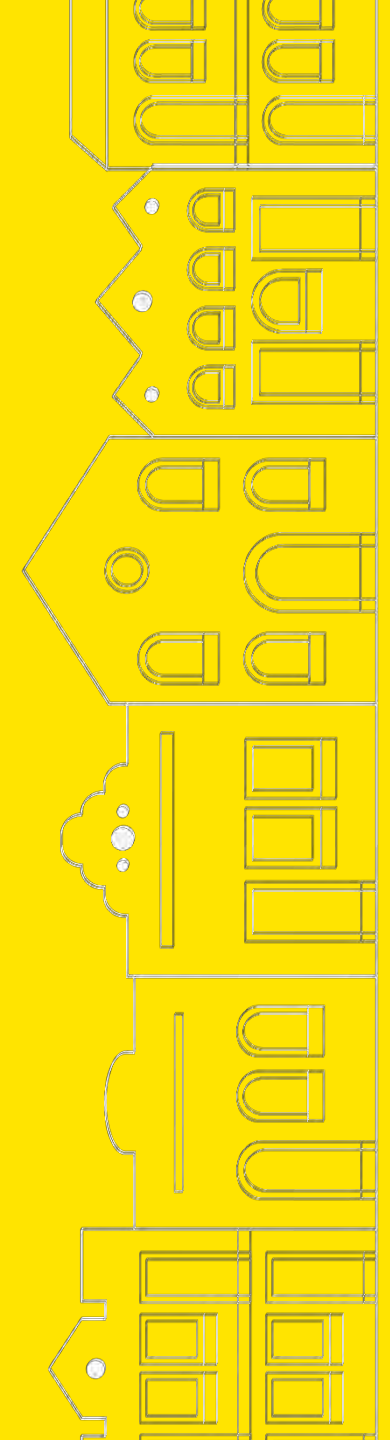


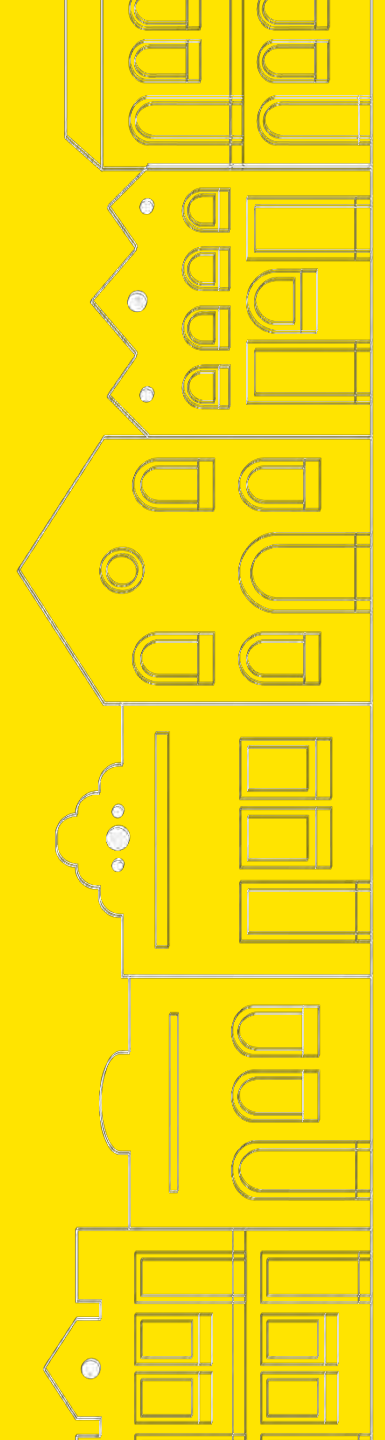
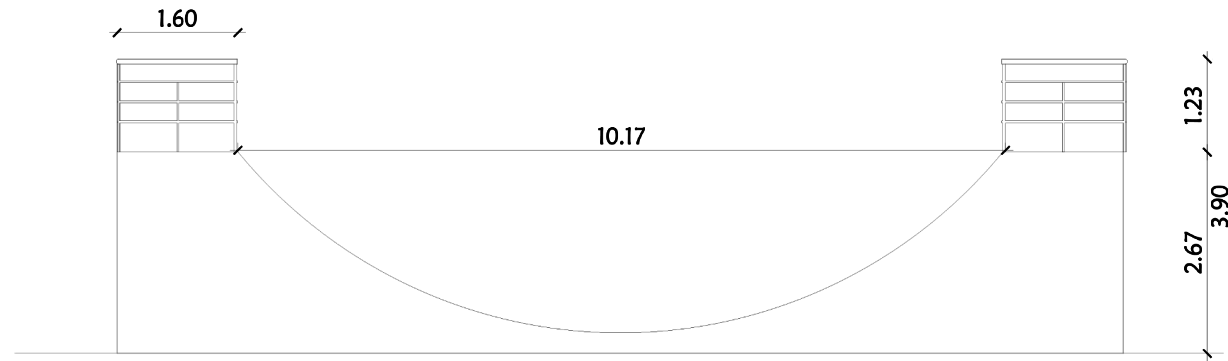
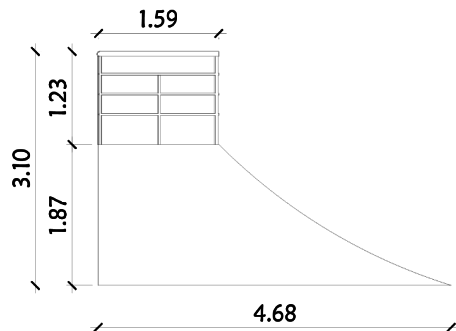
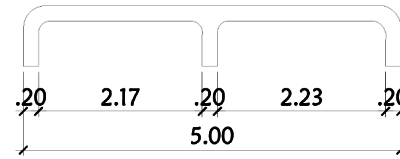
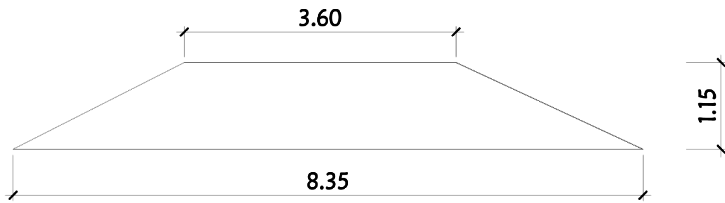
Foto 41: Projeto. Fonte: Lanna Rubia







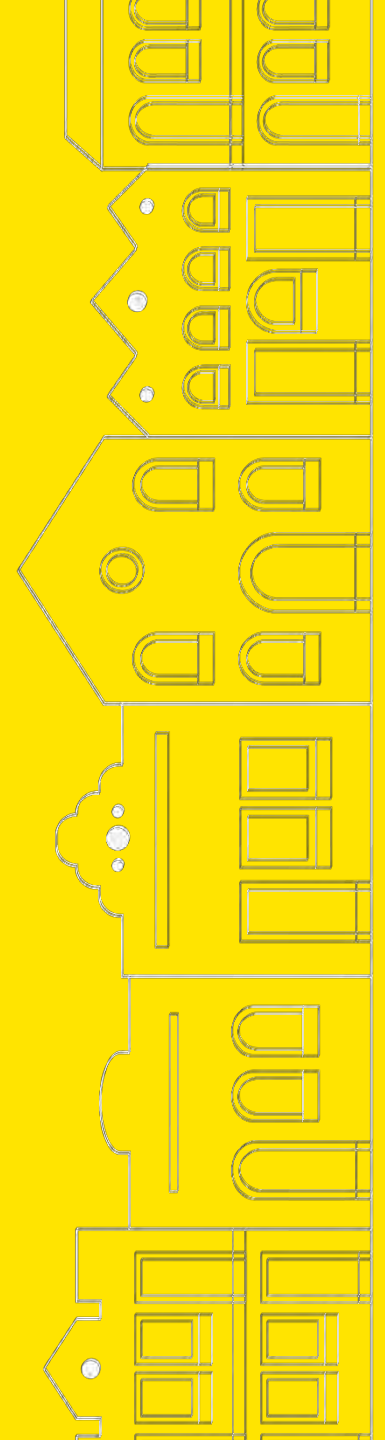
Mobiliário 1: Rampas para skate



## Mobiliário 1: Rampas para skate

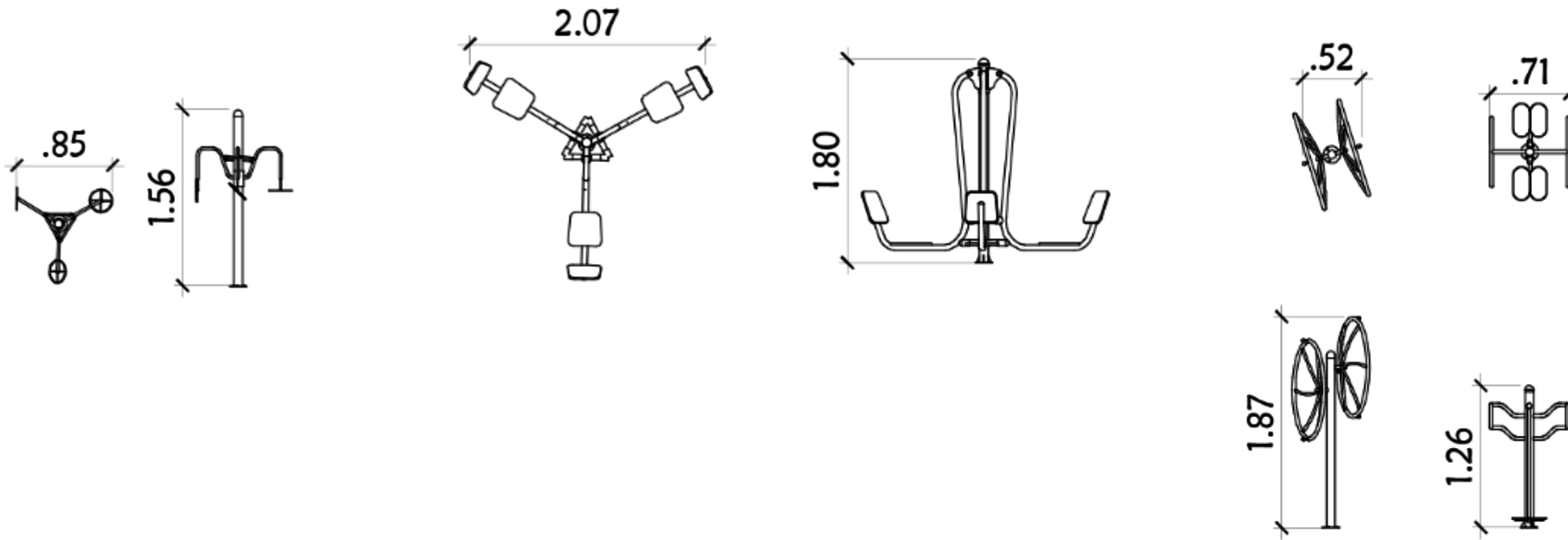


Foto 44: Mobiliário tipo 1. Fonte: Lanna Rubia

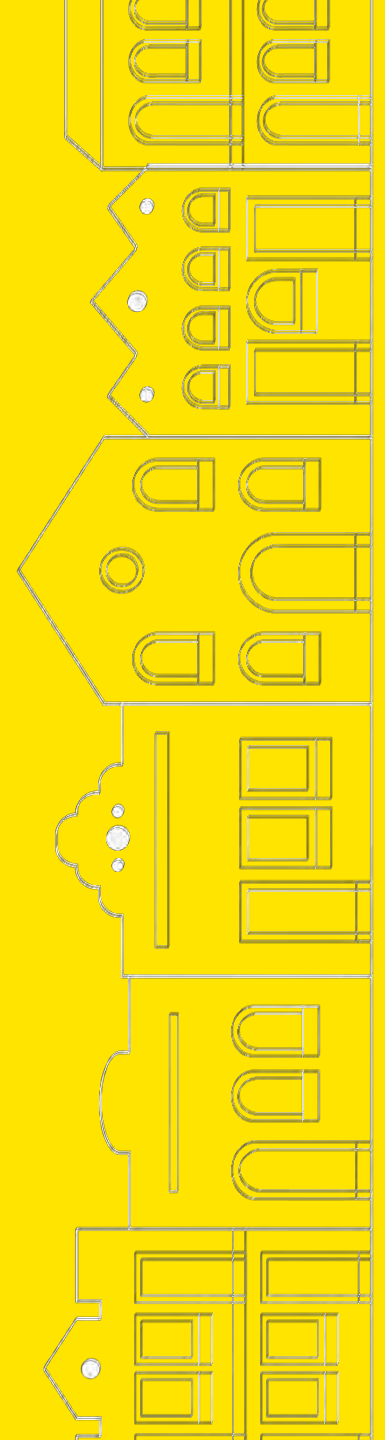
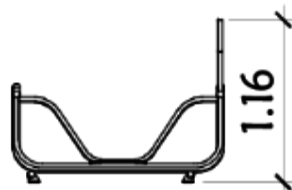
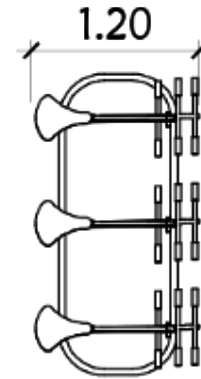
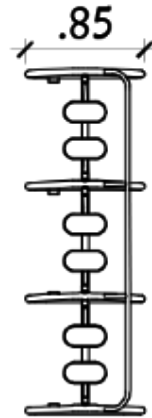
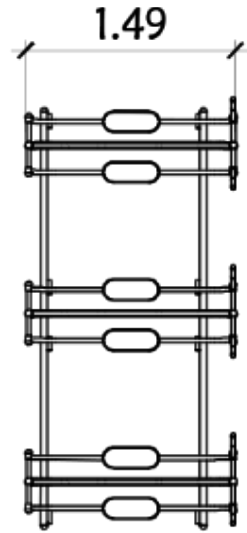




## Mobiliário 2: Academia aberta

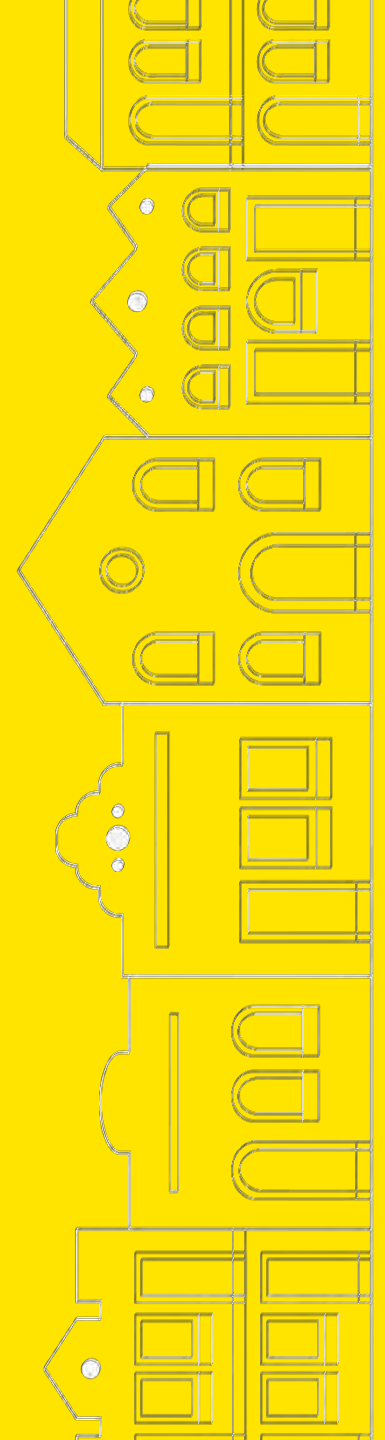


Mobiliário 2: Academia aberta


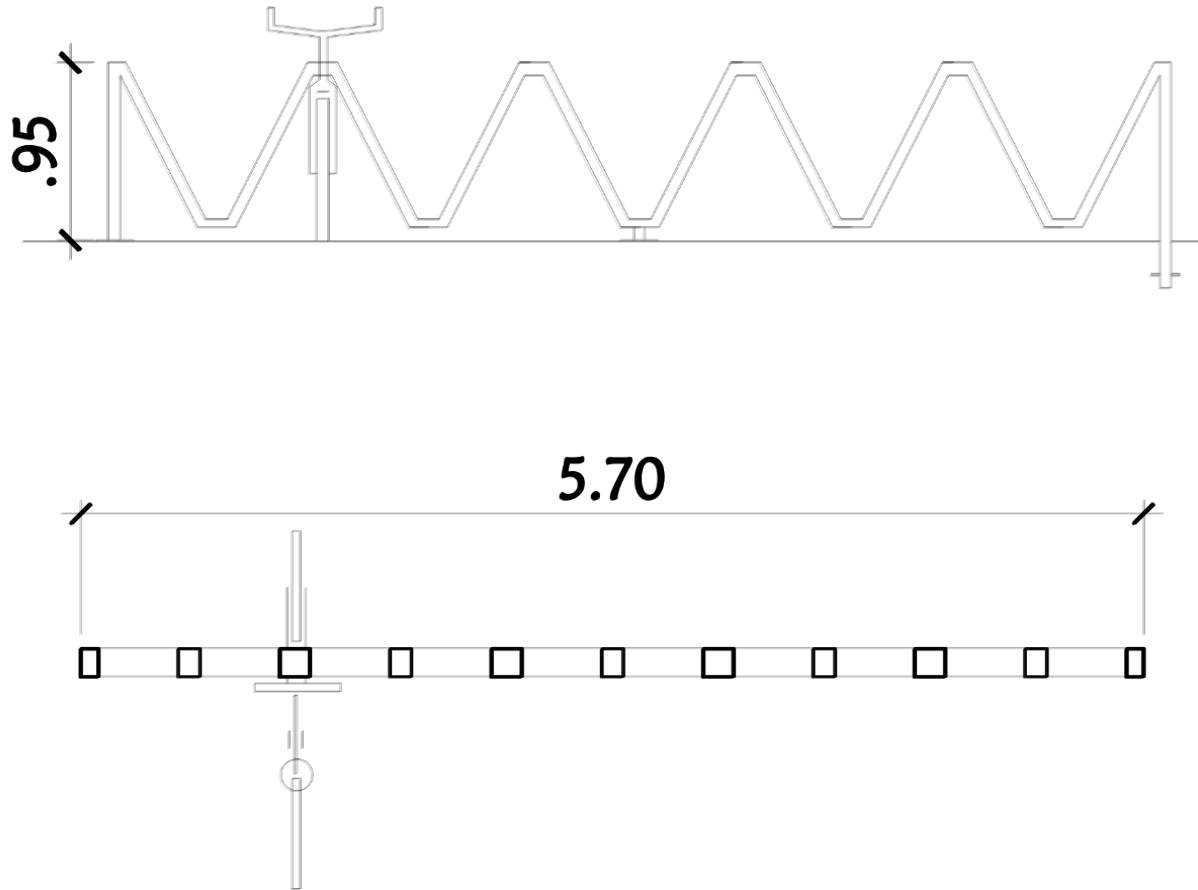




## Mobiliário 2: Academia aberta



## Mobiliário 3: Bicicletário

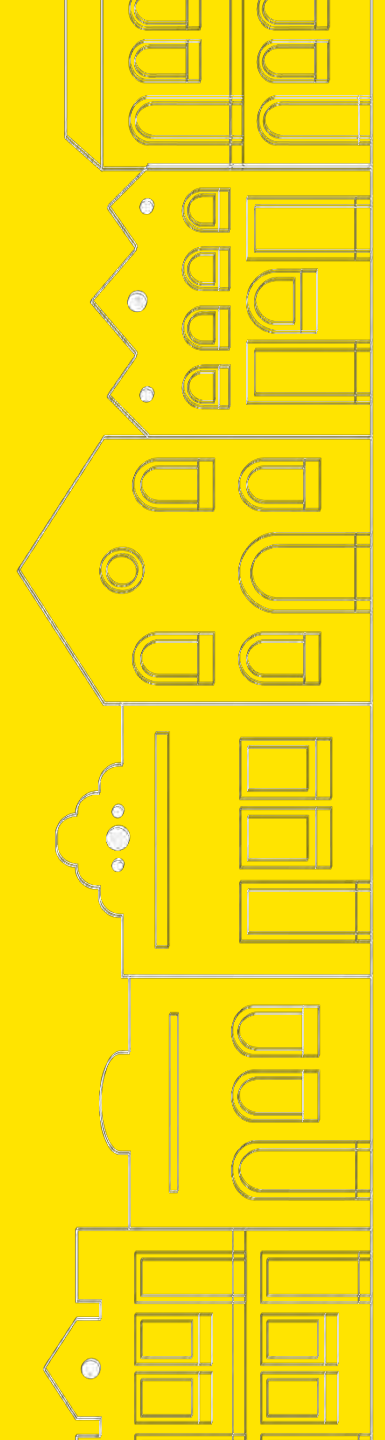




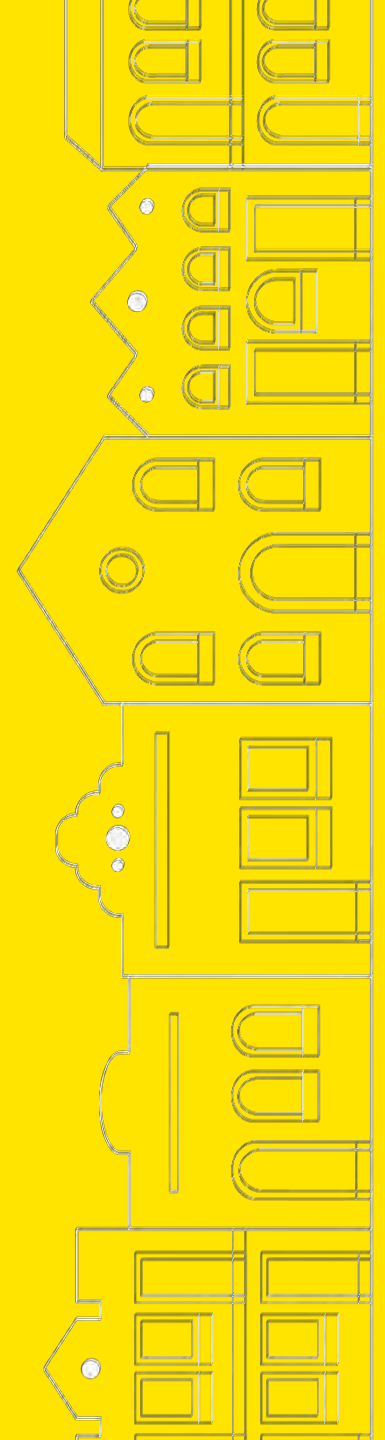
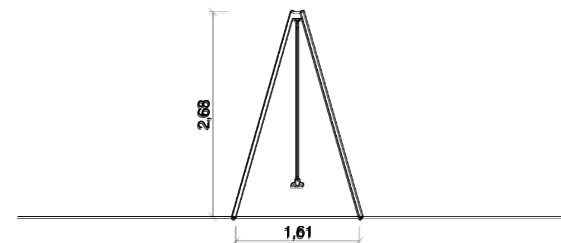
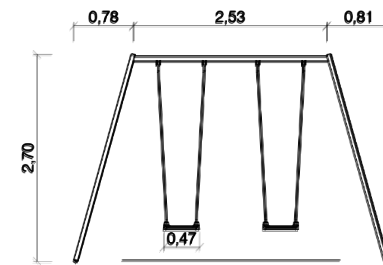
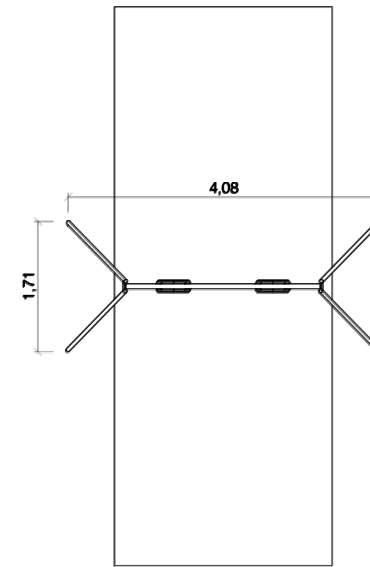
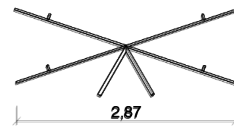
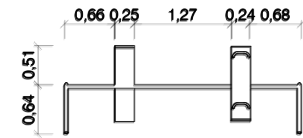
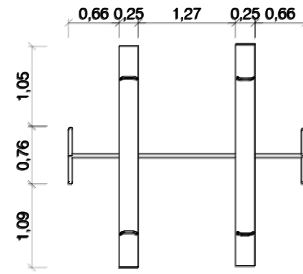
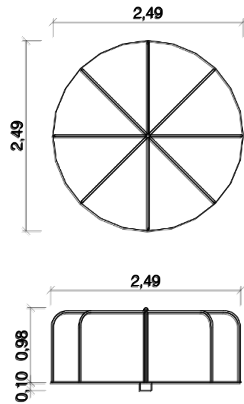
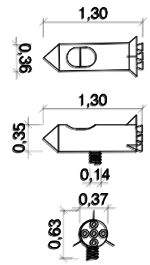
## Mobiliário 3: Bicletário



Foto 48: Mobiliário tipo 1. Fonte: Lanna Rubia

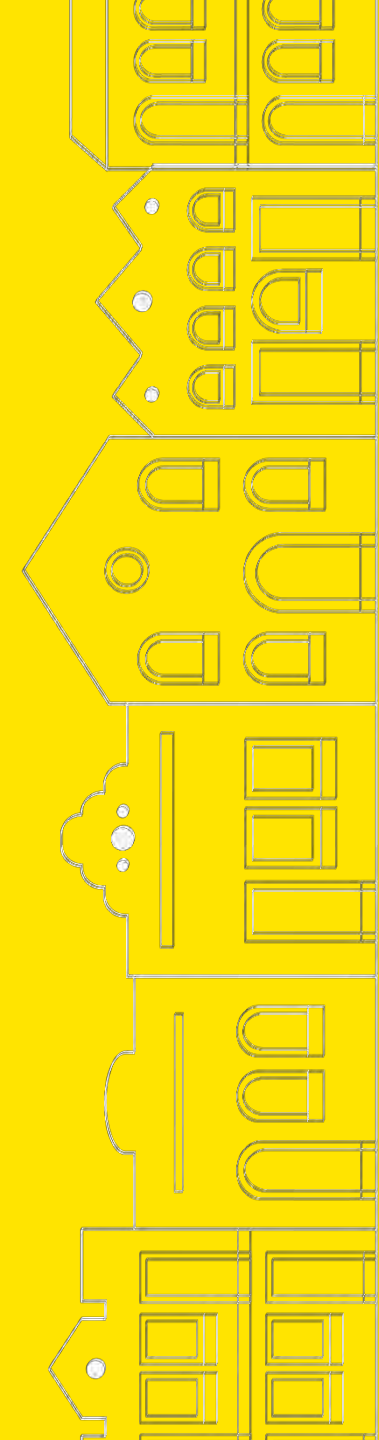


## Mobiliário 4: Parque Infantil

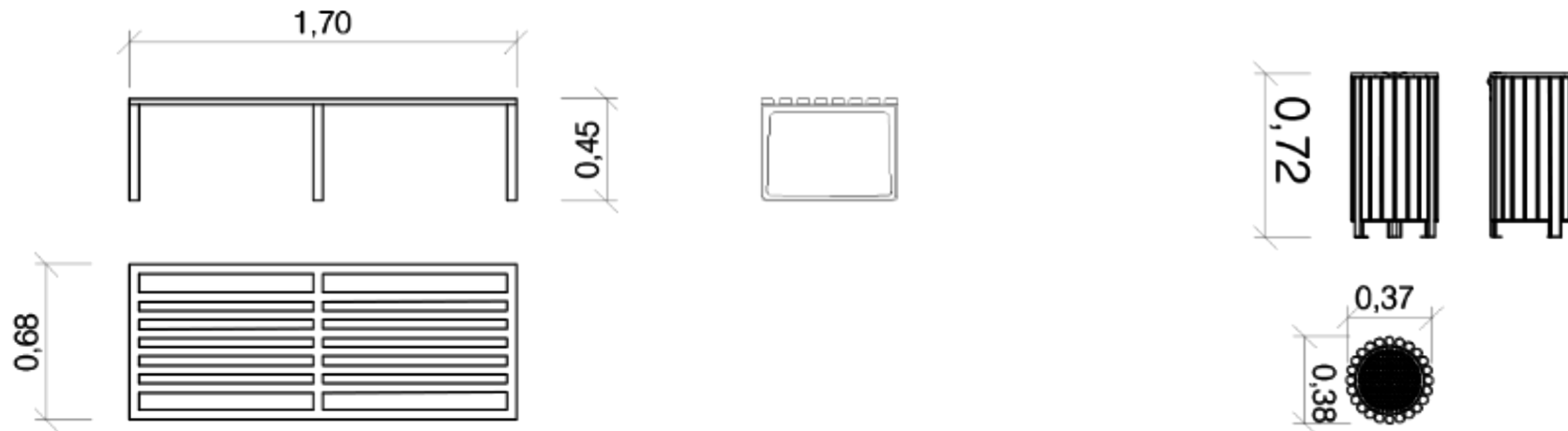




## Mobiliário 4: Parque Infantil

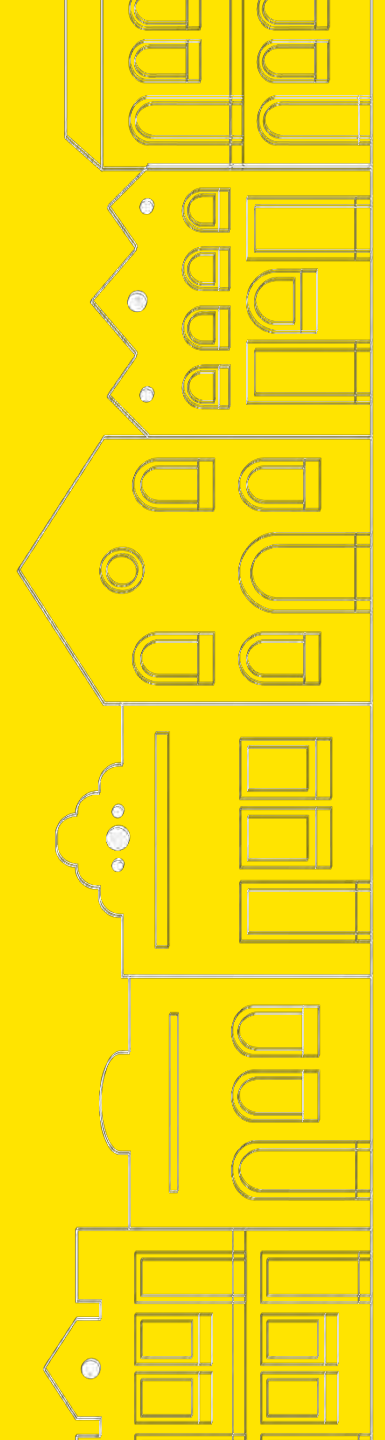
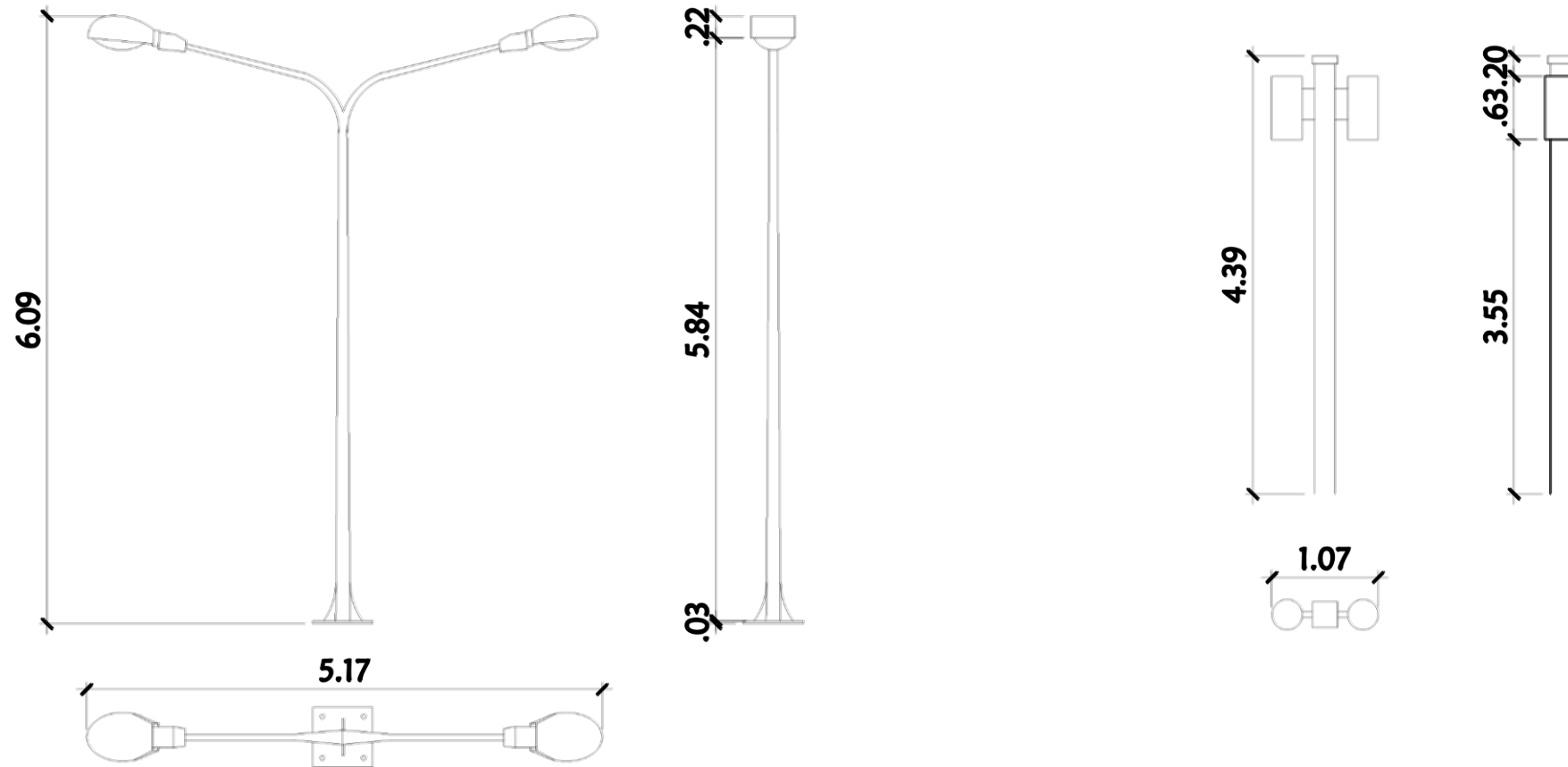


## Mobiliário 5: Banco, Lixeira e Postes





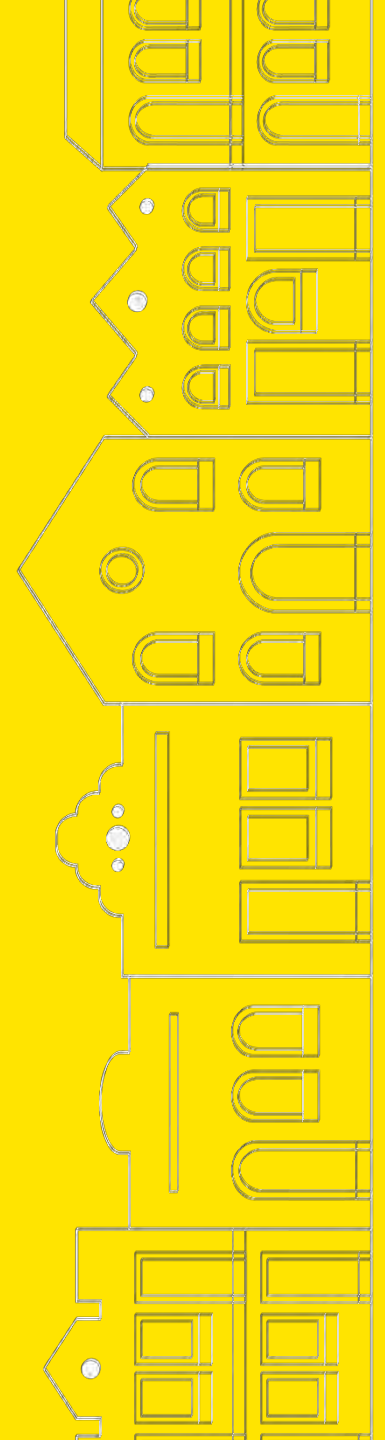
## Mobiliário 5: Banco, Lixeira e Postes



## Mobiliário 5: Banco, Lixeira e Postes



Foto 53: Mobiliário tipo 5. Fonte: Lanna Rubia





## Mobiliário 6: Quiosques

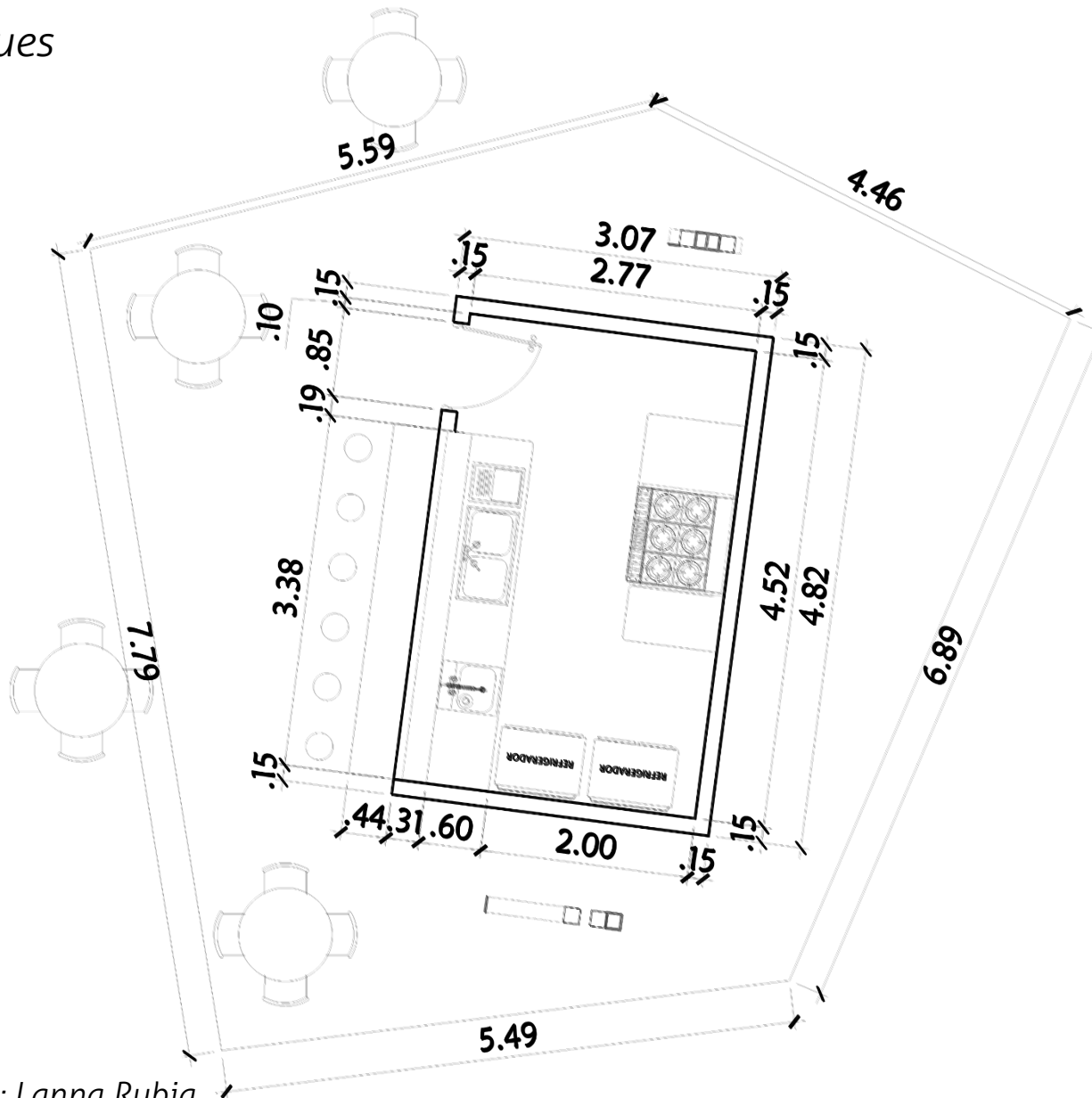
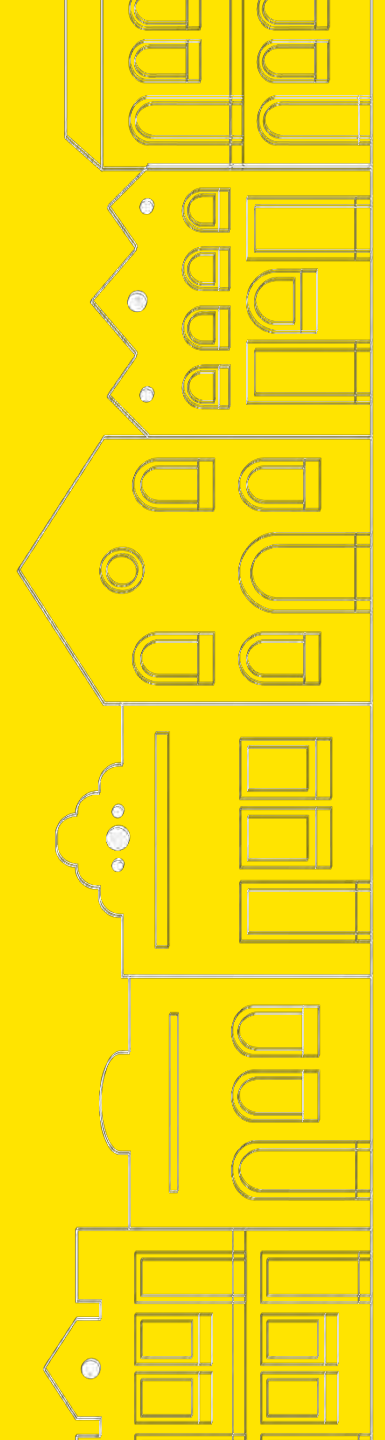


Foto 54: Mobiliário tipo 6. Fonte: Lanna Rubia



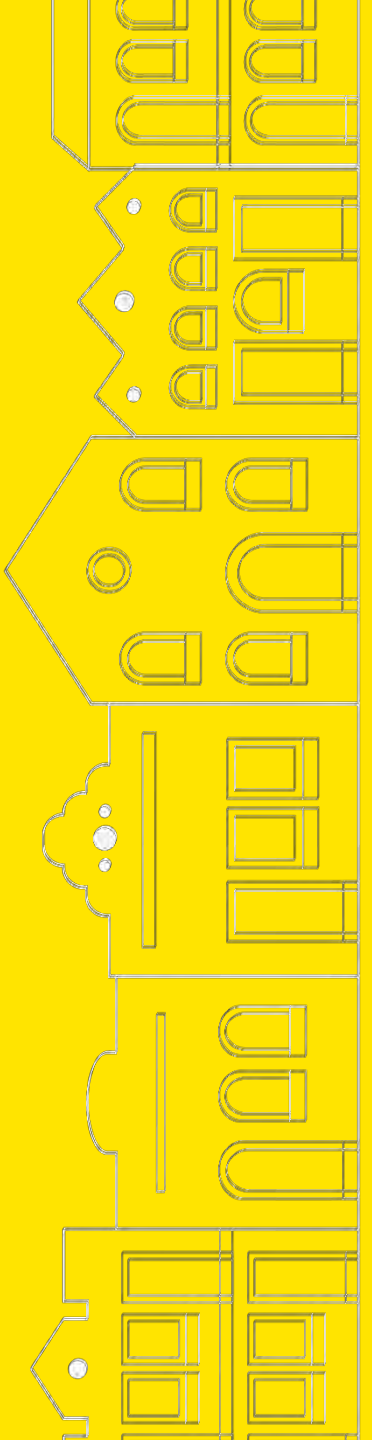





# Parque Histórico - Plantas



Foto 57: Planta Baixa geral. Fonte: Lanna Rubia




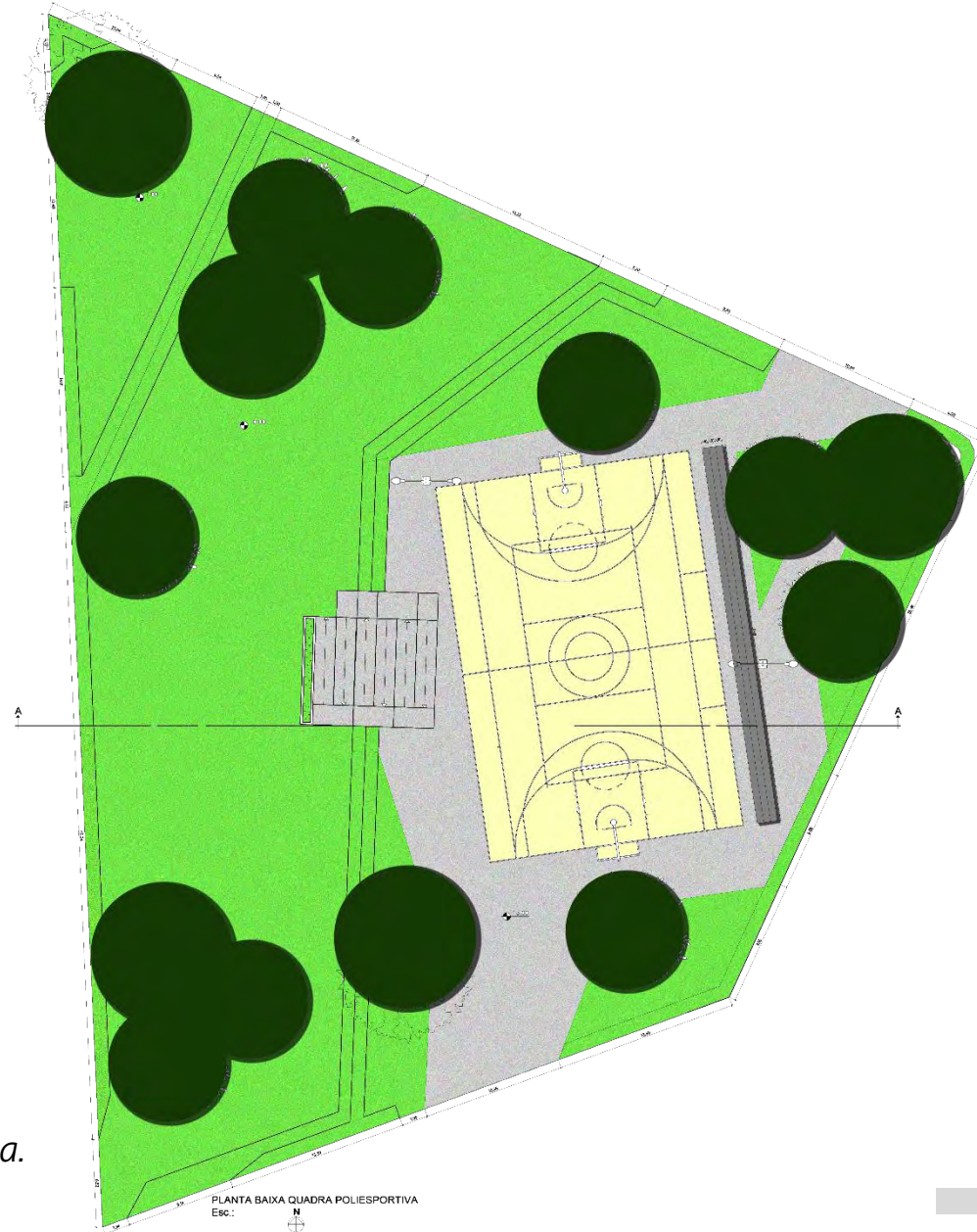


Foto 58: Planta Baixa Quadra Poliesportiva.

Fonte: Lanna Rubia

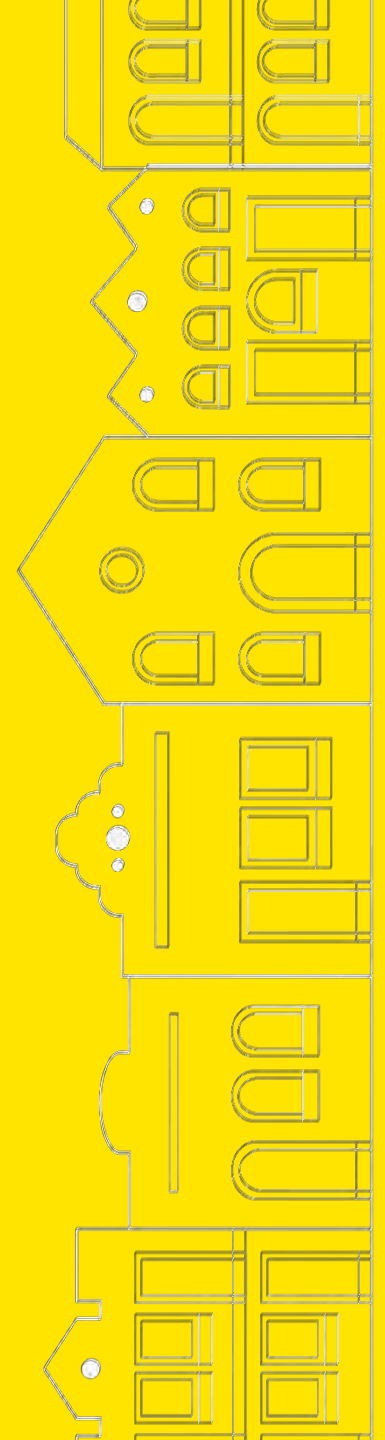
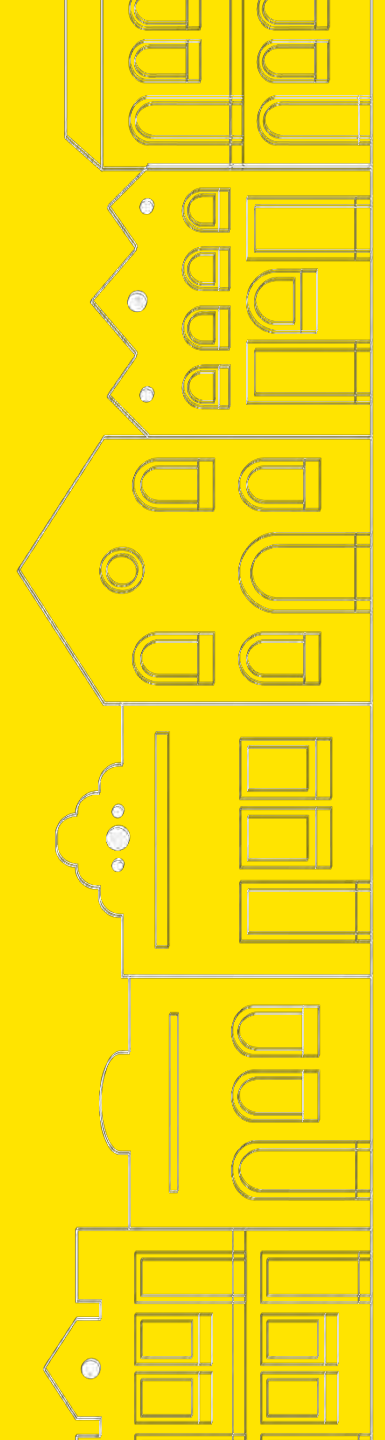







Foto 59: Planta Baixa Quadra de areia.

Fonte: Lanna Rubia



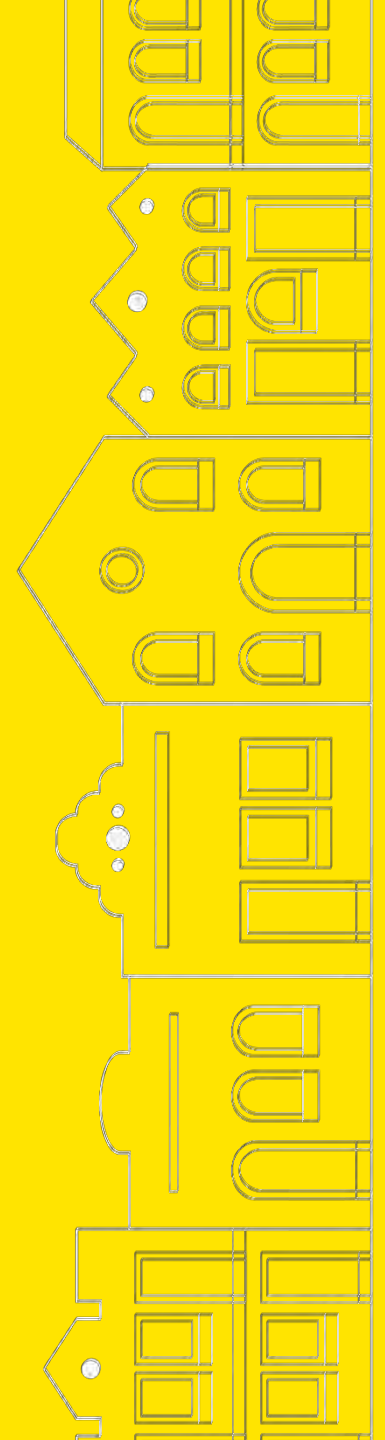
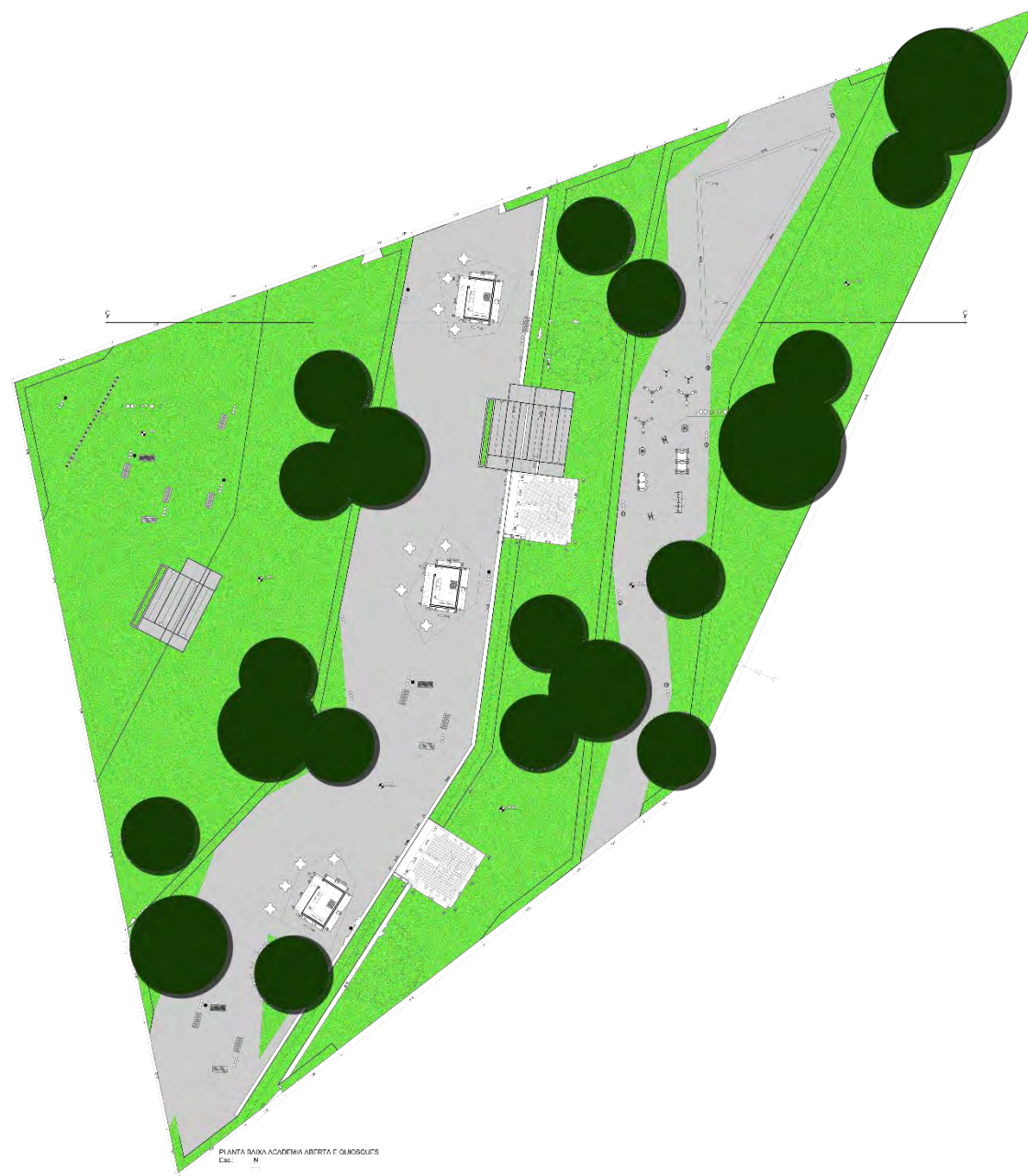



Foto 60: Planta Baixa Quiosques.

Fonte: Lanna Rubia





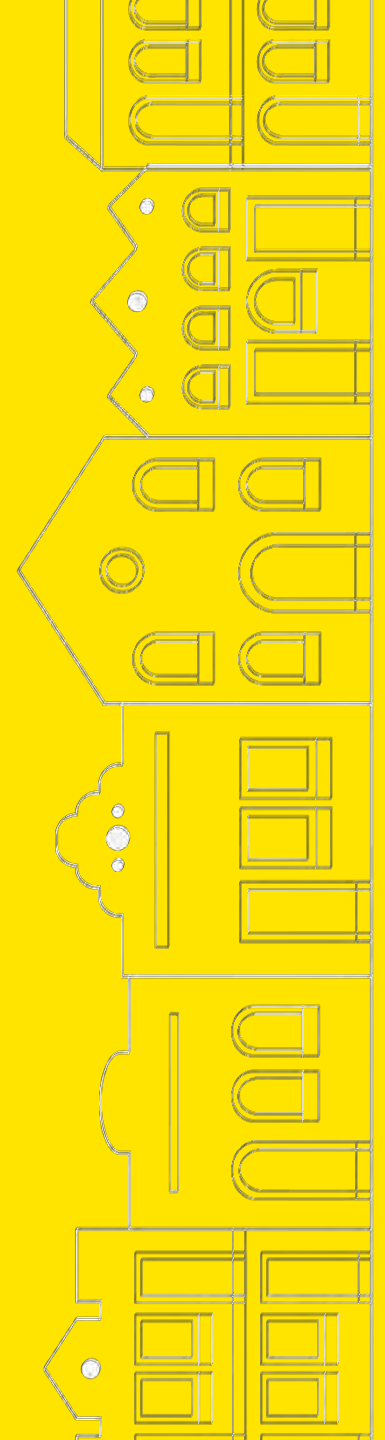
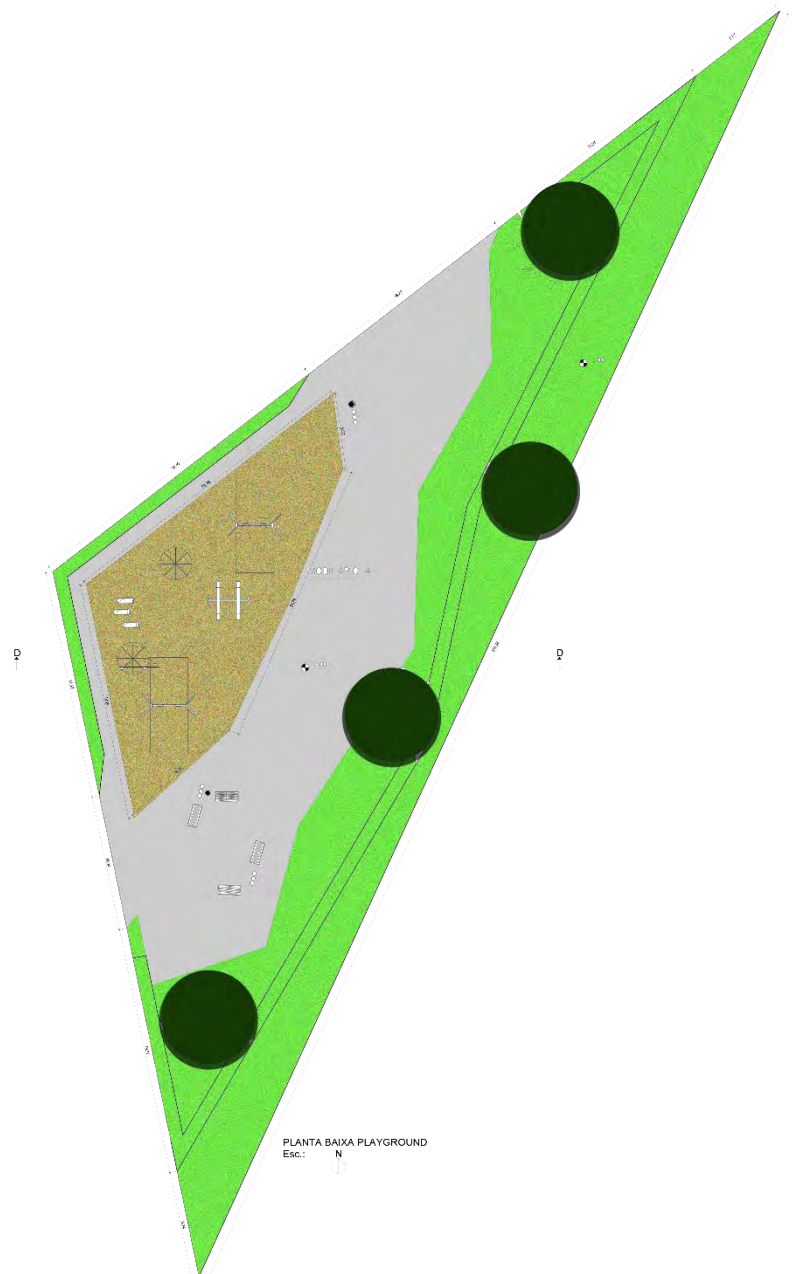


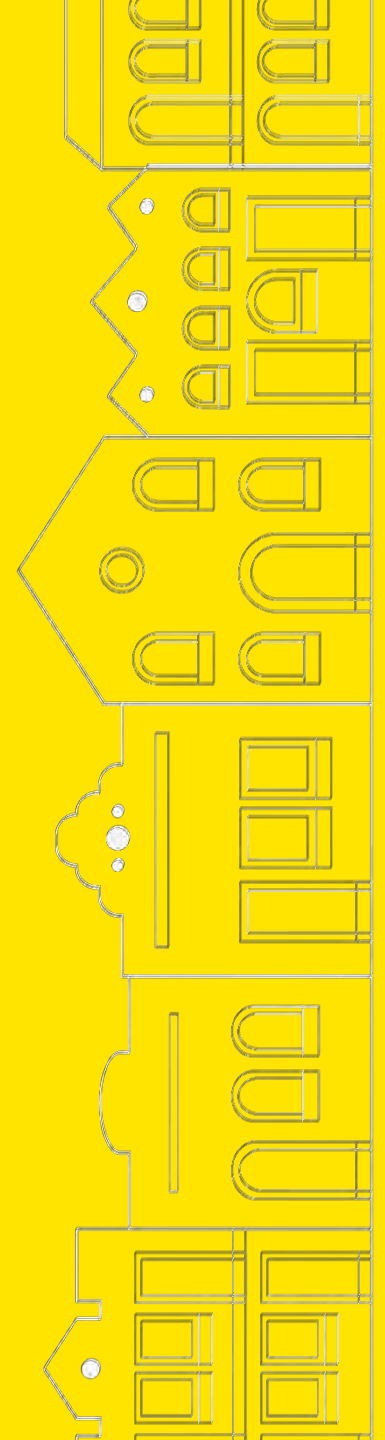

Foto 61: Planta Baixa Playground.

Fonte: Lanna Rubia



Foto 62: Planta Baixa Museu Aberto.

Fonte: Lanna Rubia





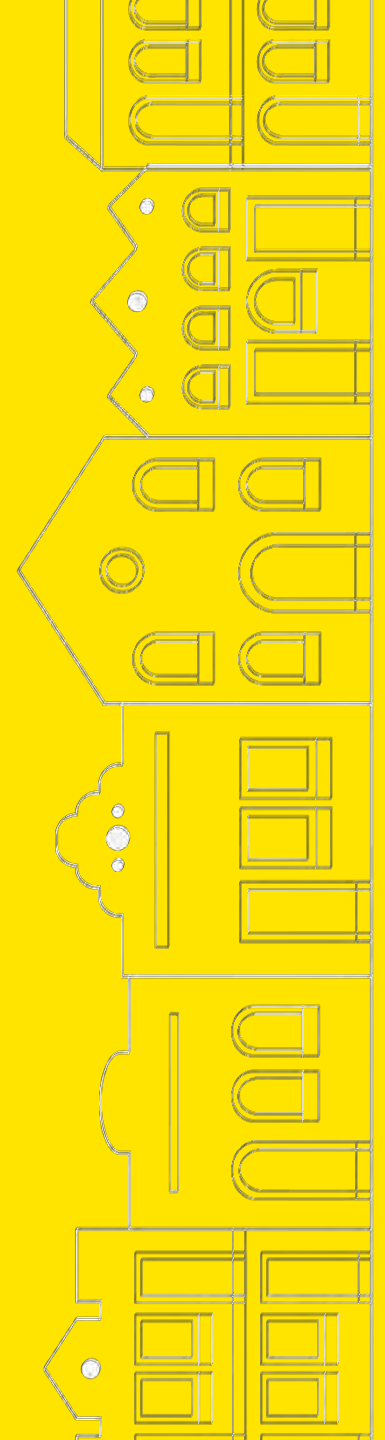
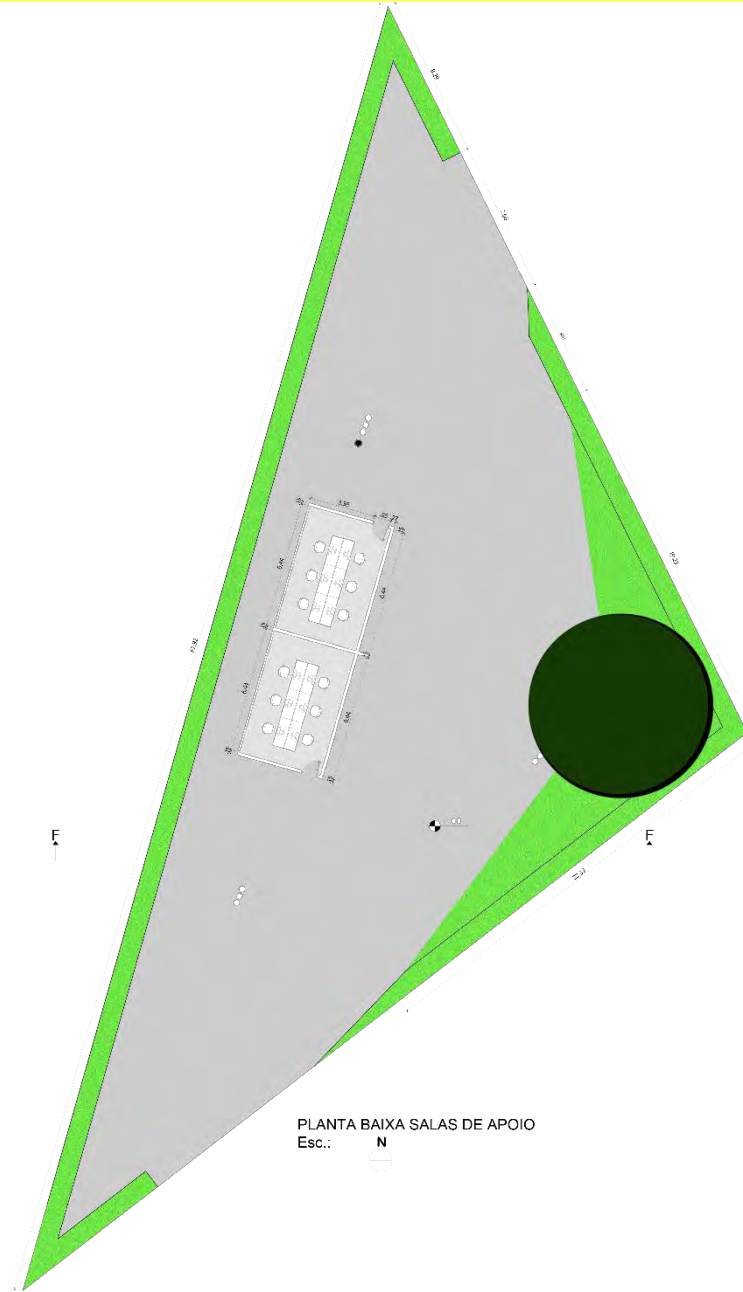


Foto 63: Planta Baixa Salas de Apoio.

Fonte: Lanna Rubia

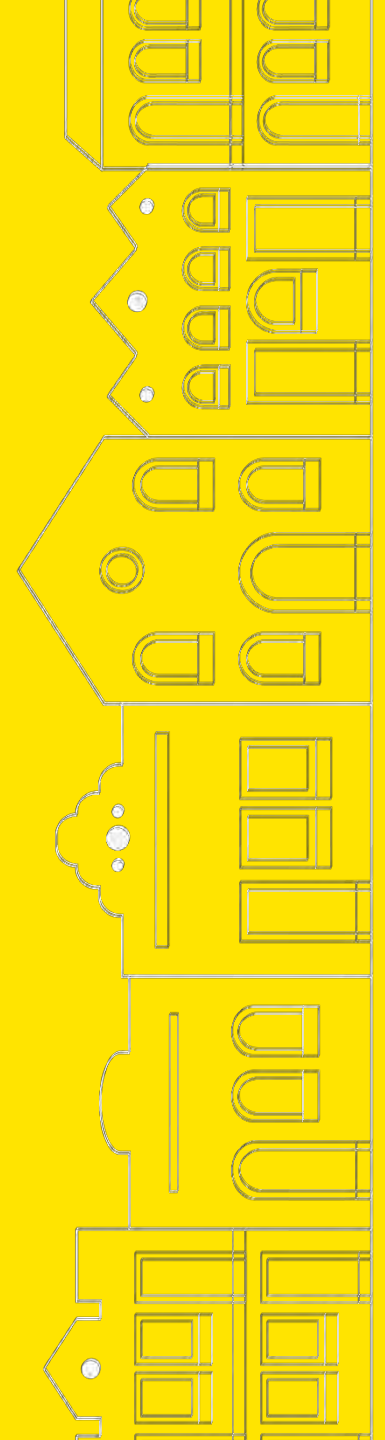
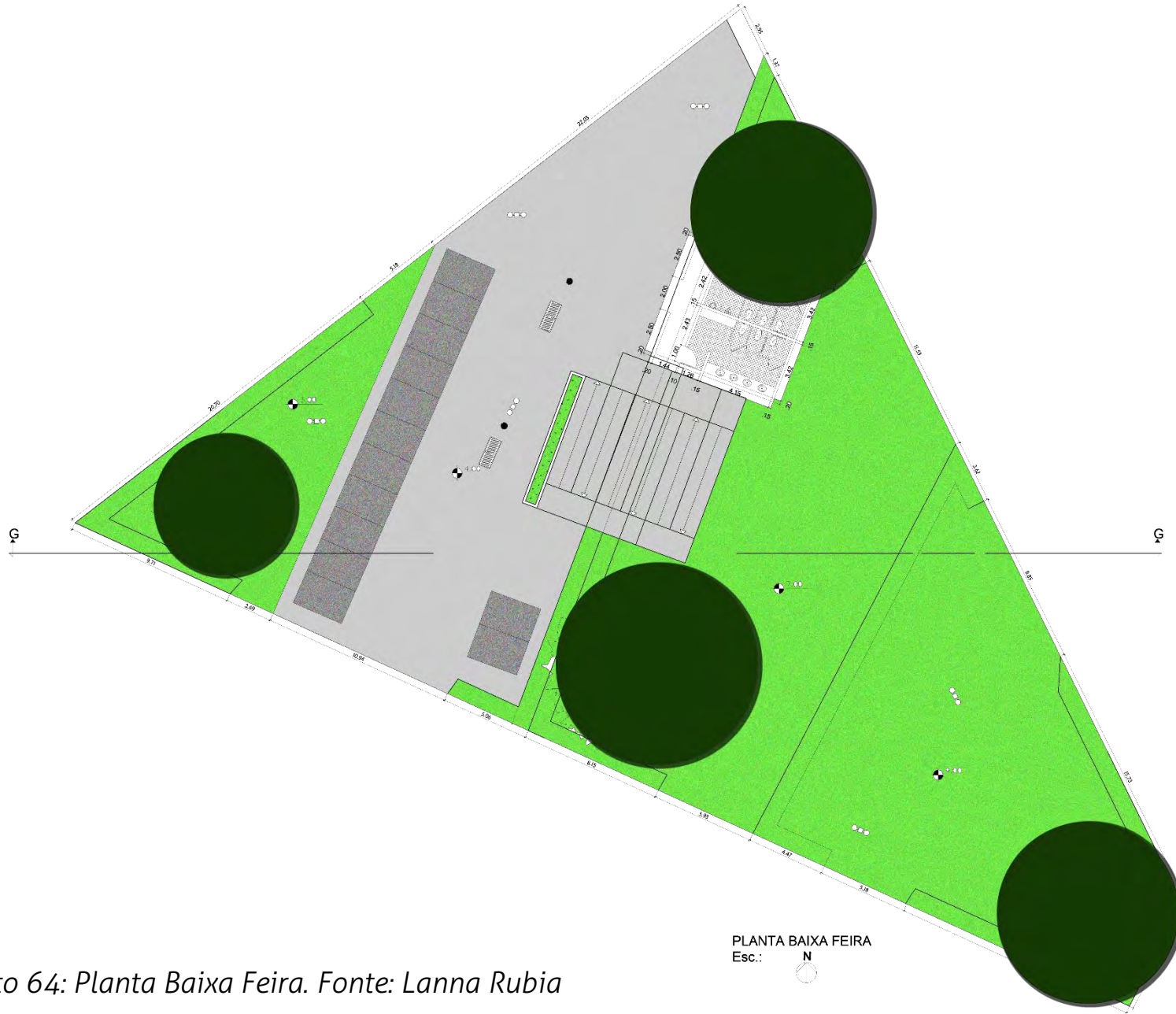
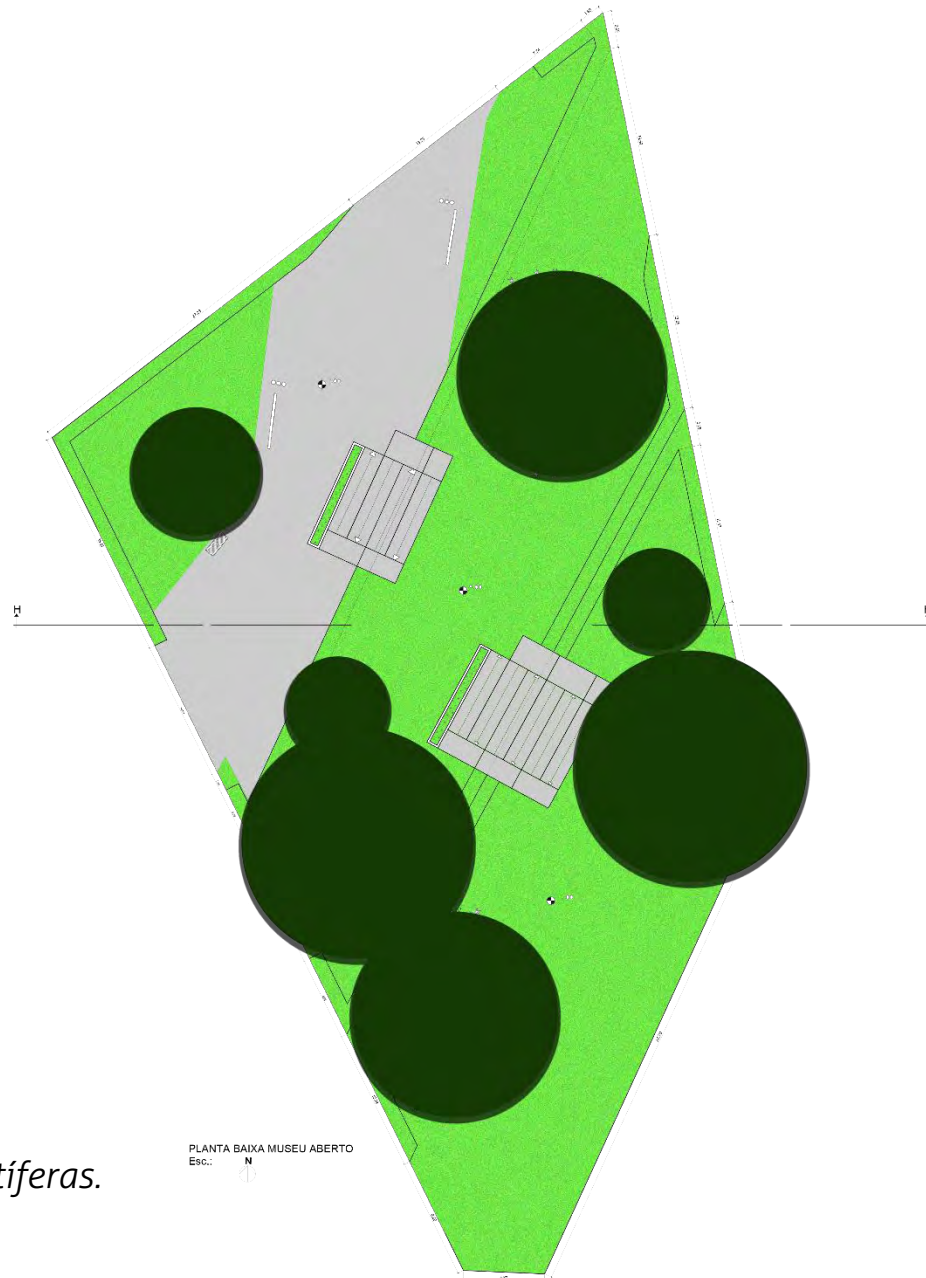


Foto 64: Planta Baixa Feira. Fonte: Lanna Rubia





PLANTA BAIXA MUSEU ABERTO  
Esc.: N


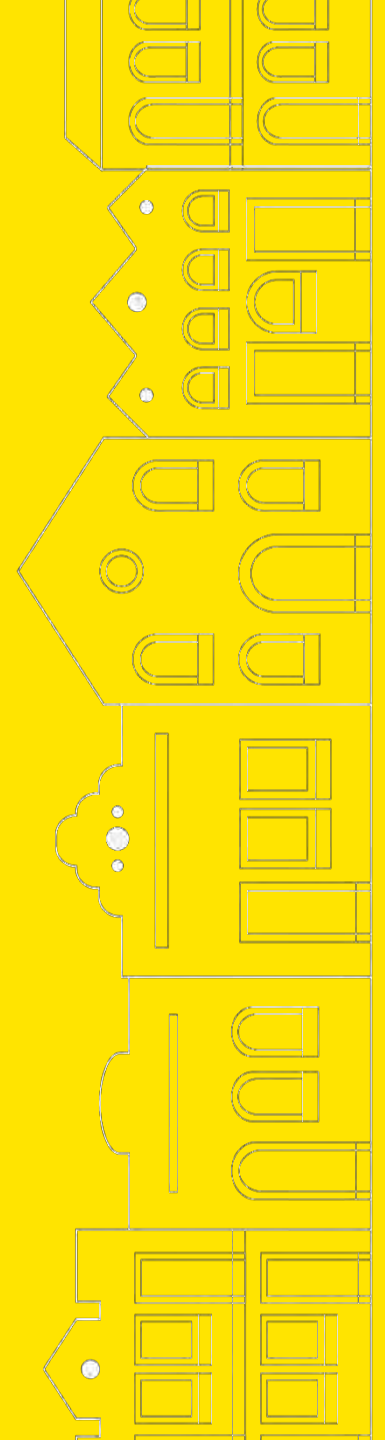


Foto 65: Planta Baixa Árvores Frutíferas.

Fonte: Lanna Rubia





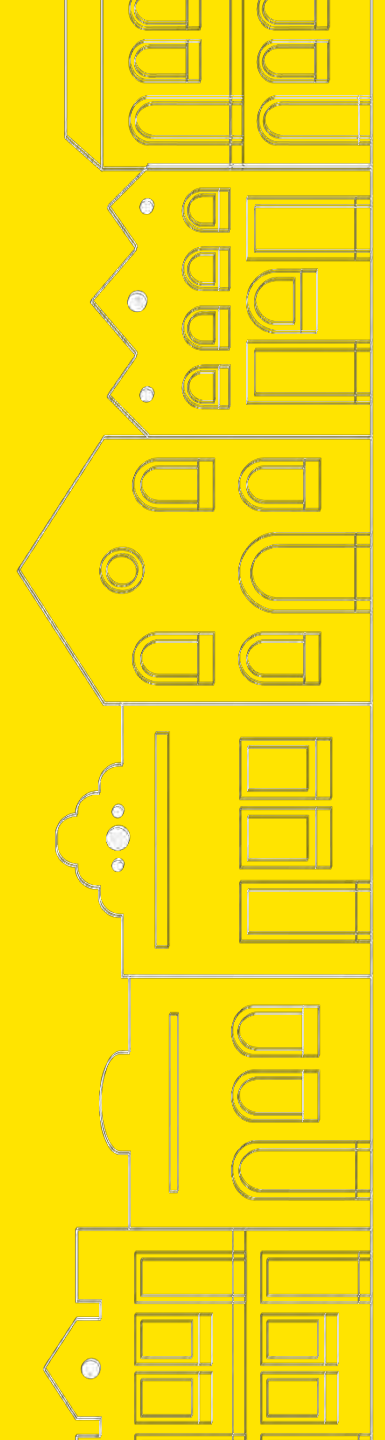


Foto 66: Projeto. Fonte: Lanna Rubia



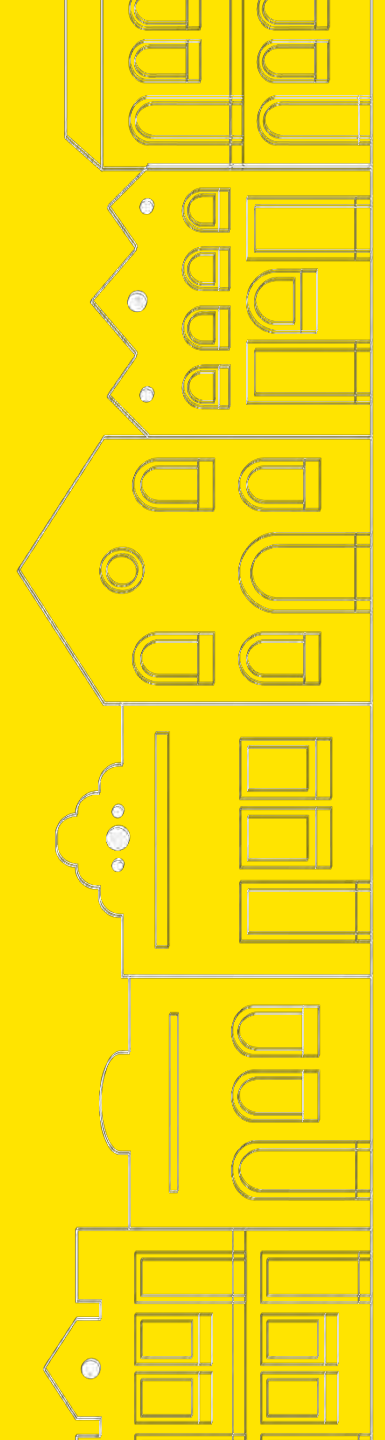


Foto 67: Projeto. Fonte: Lanna Rubia



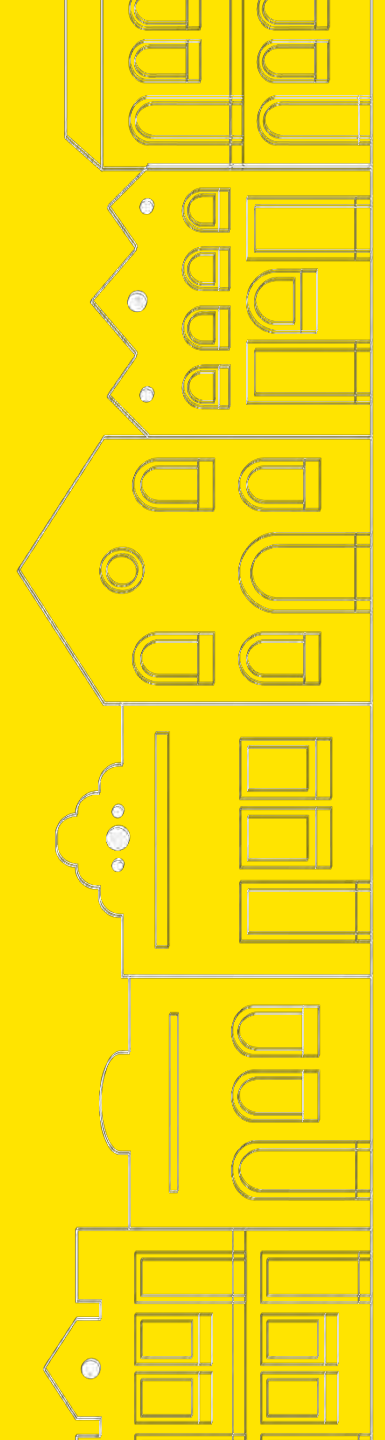


Foto 68: Projeto. Fonte: Lanna Rubia



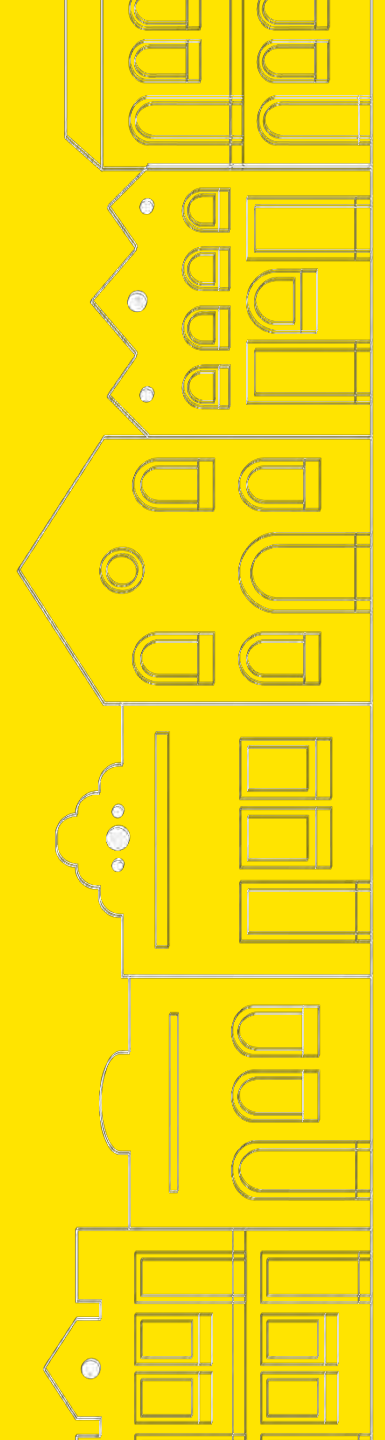
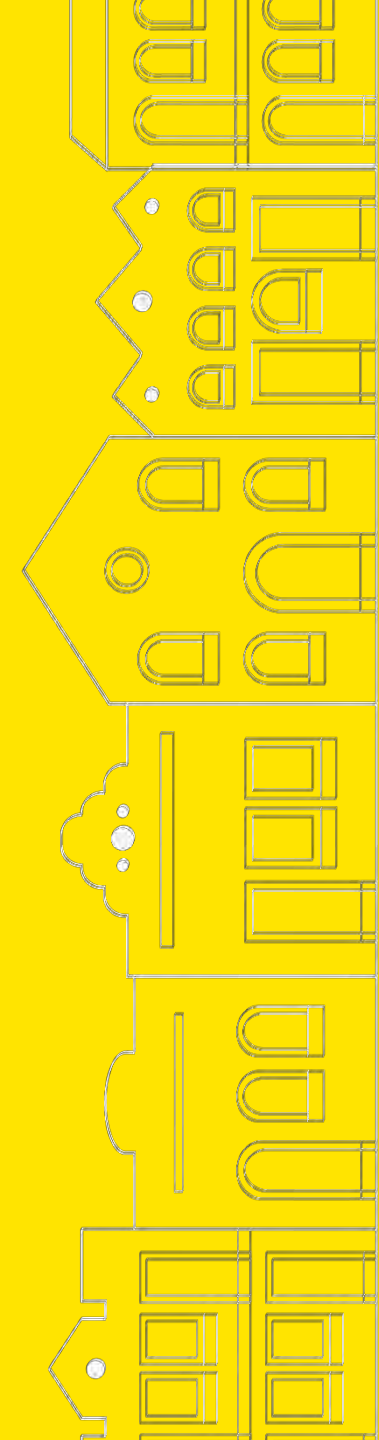


Foto 69: Projeto. Fonte: Lanna Rubia

- MACEDO, Silva Soares; SAKADA, Francine Gramacho. *Parque Urbanos no Brasil*. In. *Coleção Quapá*. Edusp, 2002.
- MACEDO, S. S.; ROBBA, F. *Praças brasileiras*. São Paulo: Edusp, 2002.
- ABBUD, Benedito. *Criando Paisagens, Guia de Trabalho em Arquitetura Paisagística*. São Paulo: Editora Senac São Paulo, 2006.
- LOBO, J. Sêneca. *Bonfim de Goiás, minha terra e minha gente*. Goiânia, 1983.
- JACOB, Leonice. *Estação Memórias*.
- SANCHES, Cida. *De Bonfim a Silvânia*. Edições Kelps AS, 2011.
- MELO, Mariana I. O. *Parques urbanos, a natureza na cidade: práticas de lazer e turismo cidadão*. Dissertação de mestrado. Universidade de Brasília, Centro de Excelência em Turismo, Mestrado Profissional em Turismo, 2013.
- DIECKERT, Jurgen. *Esporte de lazer: tarefa e chance para todos*. Rio de Janeiro: Ao Livro Técnico, 1984.
- LYNCH, Kevin. *A imagem da cidade*. Tradução de Jefferson Luiz Camargo. São Paulo: Martins Fontes, 1999. Coleção a.
- Qual é a diferença entre o Aço Galvanizado e o Inoxidável? Disponível no link: [www.aramax.com.br/qual-a-diferenca-entre-aco-galvanizado-e-inoxidavel/](http://www.aramax.com.br/qual-a-diferenca-entre-aco-galvanizado-e-inoxidavel/). Acessado em 04/03/2020.*
- FERNANDES, Joao Luis J. *Cityscapes-simbolos. dinâmicas e apropriações da paisagem cultural urbana*. *Mathesis*, v. 18, p. 195-214, 2009.
- FREIRE, Maria. *Arquitetura paisagista. Uma teoria e uma praxis, entre a Natureza e a Cultura*. *Revista Leituras Paisagísticas: teoria e praxis*, 5ª edição, Editora Rio Books: Rio de Janeiro, Brasil, 2015.
- MASCARO, Juan Luis. *Infra-estrutura da paisagem*. Porto Alegre: Masquatro, 2008.
- IPHAN - Instituto do Patrimônio Histórico e Artístico Nacional





71x71

OBRIGADA!

